
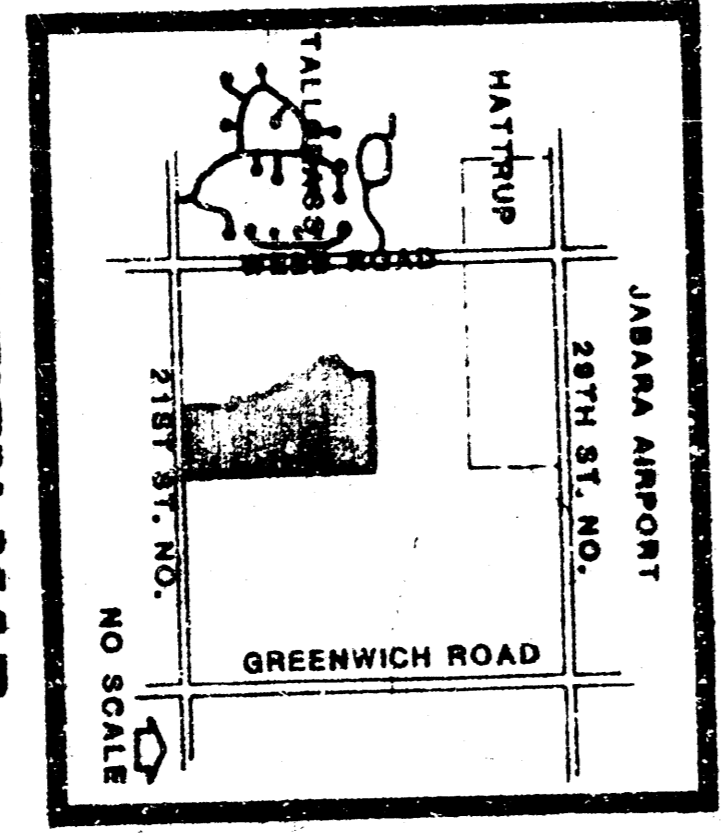


Proposed Detention Pond
 Storm Pool - 9250
 Surface - 1296.95
 Depth -

P & S JANNEY ESTATES FARM, INC.
 ZONED M-1
 N.W. COR. S.W. 1/4,
 SEC. 4, T17N, R2E

HARRY B. BROWN, JR. & DIANA KITCH
 ZONED M-1

- LEGEND**
- > Drainage Direction - Minor Storm
 - > Drainage Direction - Major Storm
 - > Proposed Storm Water Sewer & Inlet
 - Proposed Valley Gutter
 - Proposed Top of Curb Elevation
 - Drainage Basin Boundary
 - Drainage Subbasin Boundary
 - ② Node Identification




PROFESSIONAL ENGINEERING CONSULTANTS, P.A.
 WICHITA, KANSAS

DRAINAGE PLAN

TALLGRASS EAST 4TH ADD. & TALLGRASS EAST 3RD ADD.

MITCHELL DRAINAGE SYSTEM CORP., 1100 E. 21ST ST. NORTH, WICHITA, KS 67268

sheet 104 C project Tallgrass East and Add. sheet title PRELIMINARY PLAN date rev. BILL G. YUNA DESIGN 4112 20TH STREET NORTH WICHITA, KS 67268



N
 W-E
 S

SCALE: 1" = 100'