
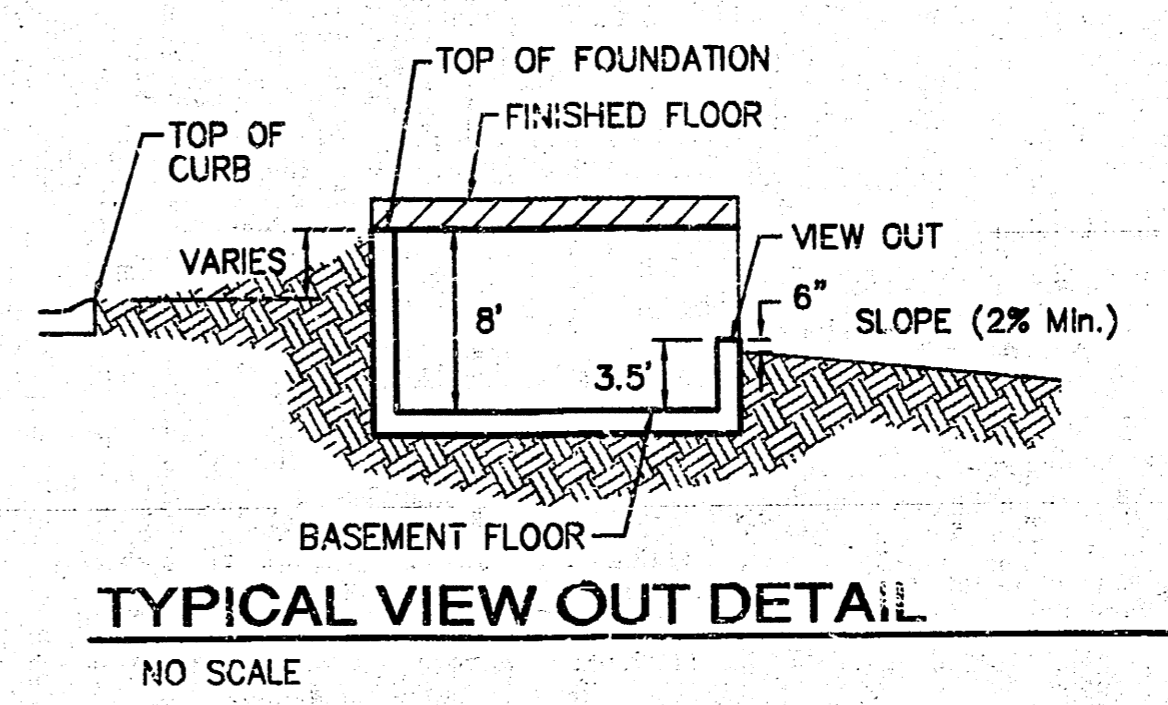
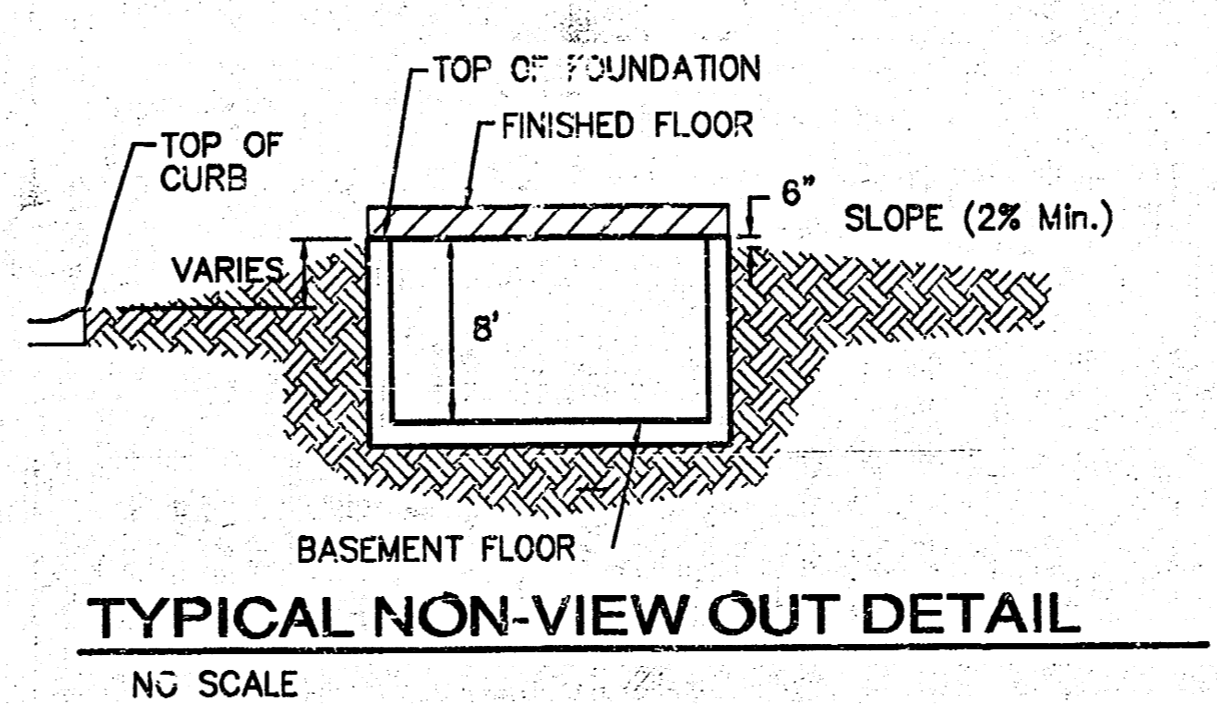


APPROVED
DRAINAGE PLAN

NOTES:
 Proposed Top of Foundation Elevations
 Are Shown On Plans. Contractor to Set
 Finished Floor Elevations.
 All Street Elevations Shown on Plans Are
 for Top of Curb (Full-Height).
 This Grading Plan is Designed with
 View-Outs. Elevations Shown as (XX.X
 V.O.)
 Lot dimensions have been omitted on
 this plan, refer to the recorded plat for
 this information.



MINIMUM BUILDING PAD ELEVATIONS FOR LOWEST OPENING TO THE STRUCTURES			
LOT	BLOCK	ELEVATION	
		MSL	CITY DATUM
1-18	B	1333.6	146.2



		Rio Vista Estates 4th Addition	
		Grading Plan	
<small>Baughman Company, P.A. 315 E. 6th St., Wichita, KS 67211 316-261-7777 F314362049 ENGINEERING SURVEYING PLANNING LANDSCAPE ARCHITECTURE</small>			
PROJECT NUMBER	DESIGN	DRAWN	
060106	BLG	MWS	
REVISIONS	APPROVED	DATE	
060106	MWS	08/05	
SCALE		SHEET	
Noted		1 OF 1	
<small>FILE: GRADE/Rio Vista 4th/Grade_good/060106.dwg</small>			