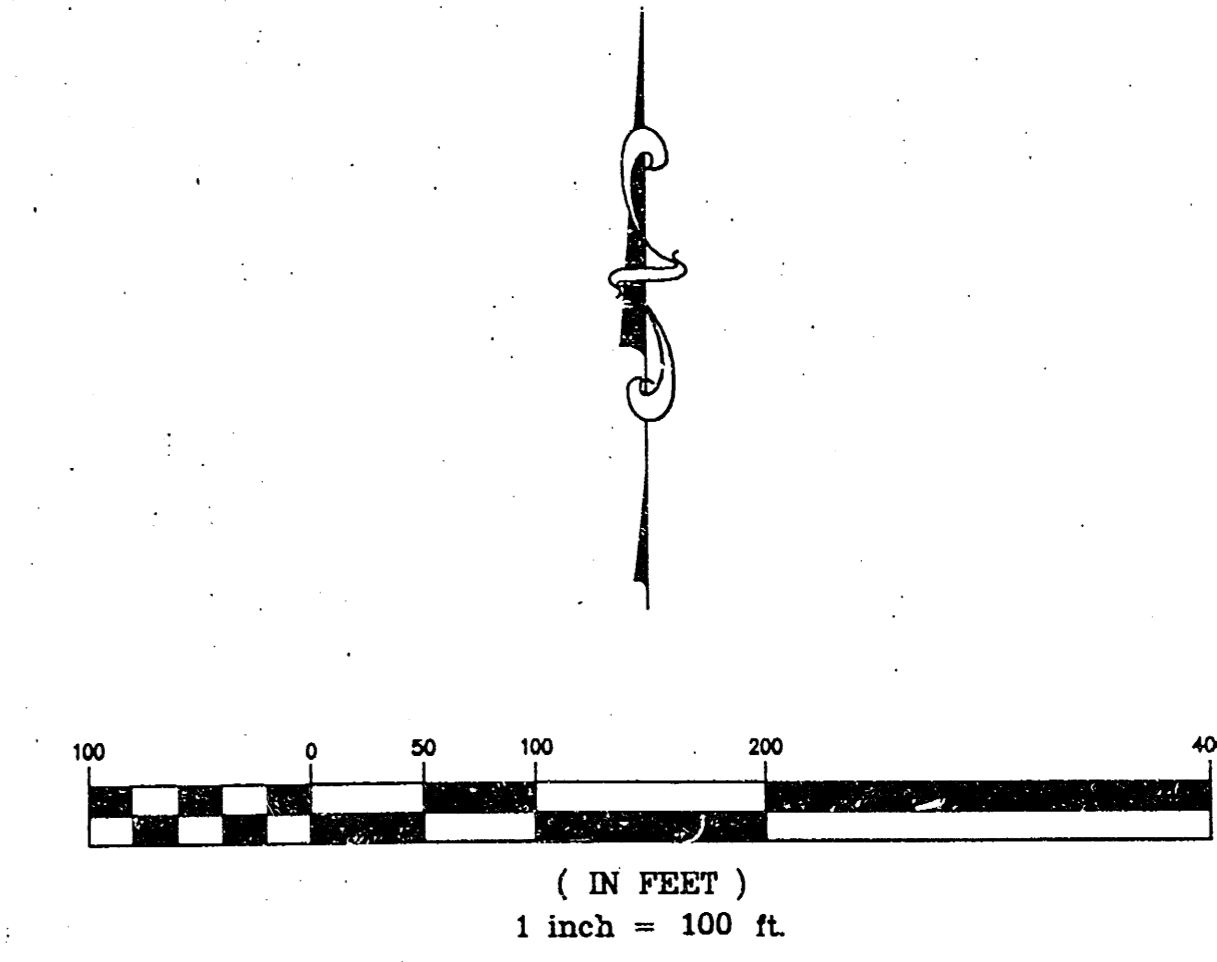
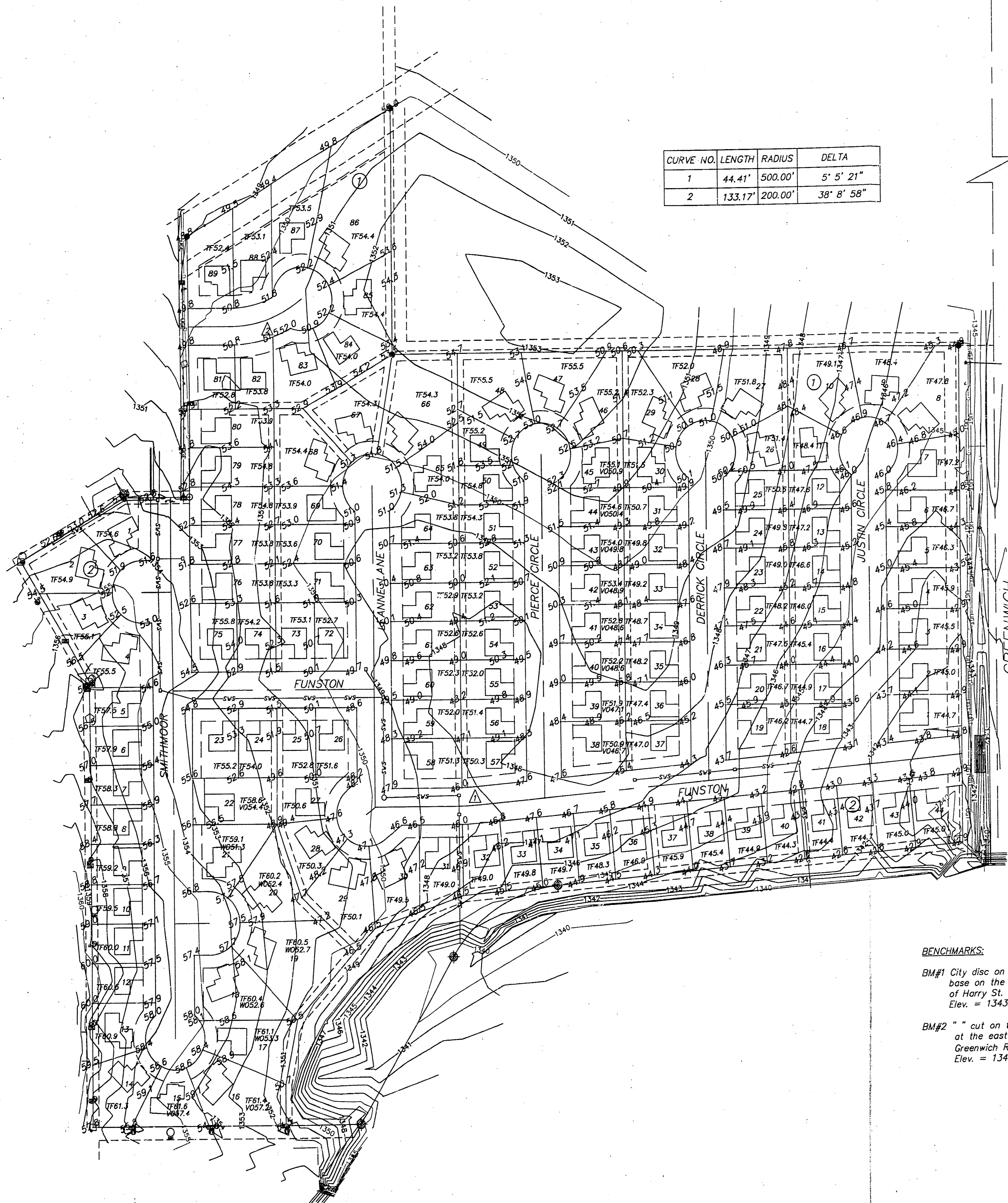


# SMITHMOOR 10TH ADDITION LOT GRADING PLAN

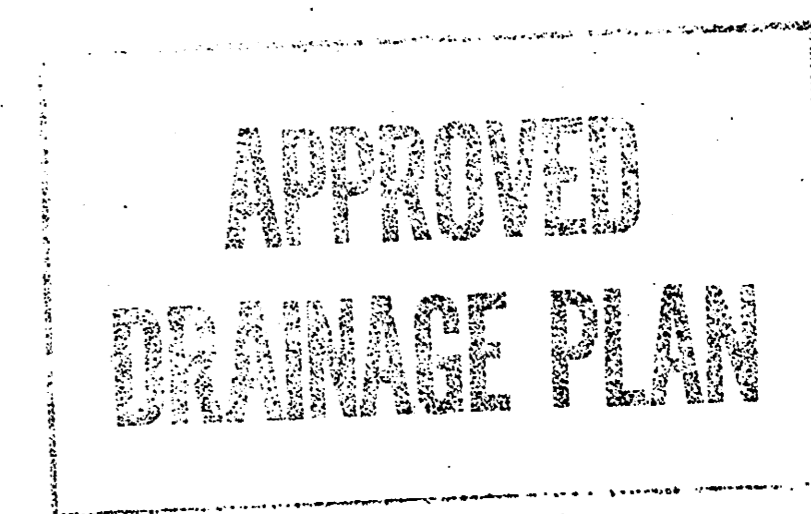
NE Cor. NE 1/4  
Sec. 33-27S-2E

HARRY

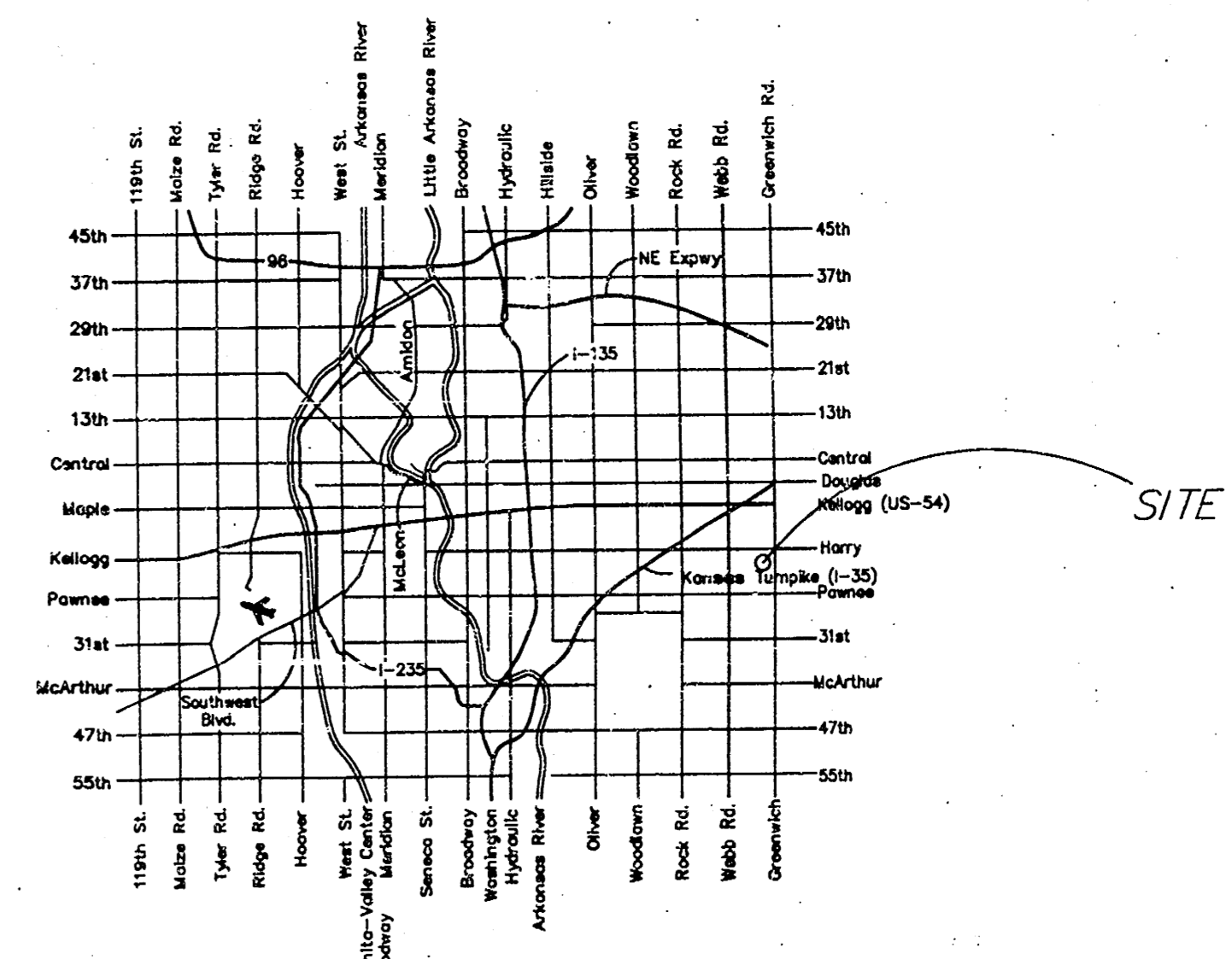
CURVE NO.	LENGTH	RADIUS	DELTA
1	44.41'	500.00'	5° 5' 21"
2	133.17'	200.00'	38° 8' 58"



- LEGEND**
- Manhole
  - Sign
  - Telephone Pedestal
  - Cable TV Pedestal
  - Tree
  - Power Pole
  - Guy Wire
  - Fire Hydrant
  - Waterline
  - Underground Electric
  - Overhead Electric
  - Gas Line
  - Underground Cable TV
  - 5/8" Rebar (found) AMPA
  - 5/8" Rebar (found) MEPA
  - 40d Nail (found)
  - 5/8" Rebar (set) B.WARD
- TF Top of Foundation  
 TF Top of View Out  
 WF Top of Walk Out  
 42.9 Proposed Grade



**BENCHMARKS:**  
 BM#1 City disc on the SW corner traffic signal base on the NE corner of the intersection of Harry St. and Greenwich Rd. Elev. = 1343.49 USGS  
 BM#2 " " cut on the SW corner of the N. Hurdwall at the east end of pond on the W. side of Greenwich Rd., approx. 1000' S. of Harry St. Elev. = 1341.87 USGS



Filename: 01001/grade2 Date Plan Prepared: 1/4/02

**kemiller**  
engineering

516 S. Market, Wichita, KS 67202 316/284-0242

SMITHMOOR 10TH