**BENCHMARKS:**

"□" Top of curb, north return, Northwest corner of 43rd and Hydraulic.
Elev. = 82.33

Small Railroad Spike in West face of Power Pole, East of 44th and Hydraulic.
Elev. = 82.84

Railroad Spike in Light Pole, Southwest corner of 45th and Victoria.
Elev. = 84.74

SCALE: 1" = 60'
• = IRON

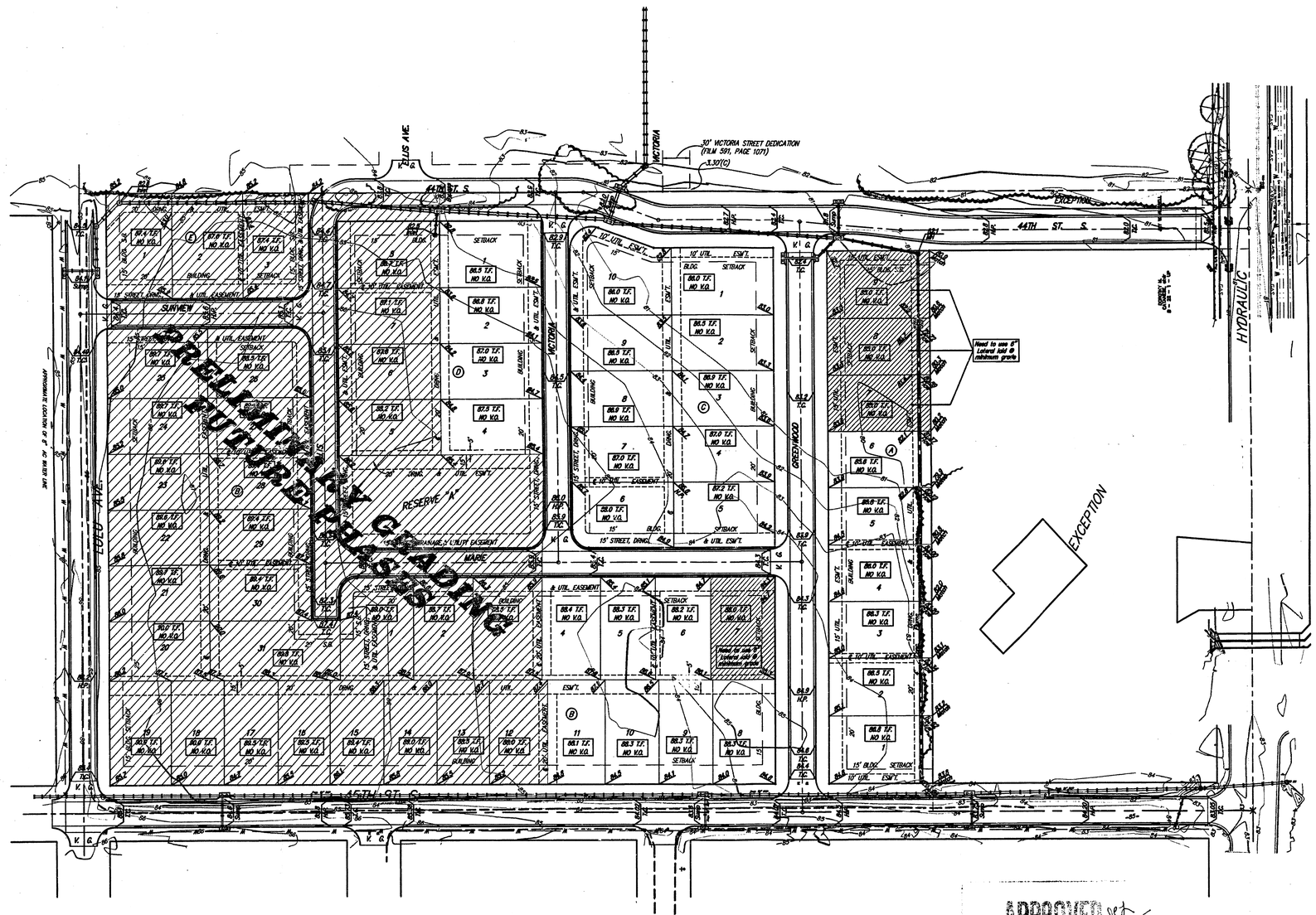


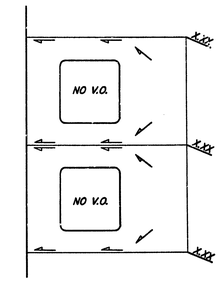


TYPICAL LOT DRAINAGE FOR LOTS REQUIRING FLOW TO FRONT OF LOT

NO SCALE

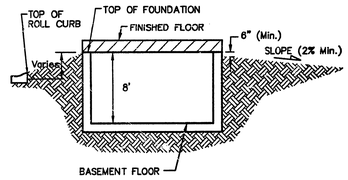


TYPICAL NON-VIEW OUT

NO SCALE

## NOTES:

Notes:
Proposed Top of Foundation Elevations Are Shown On Plans.

Contractor to Set Finished Floor Elevations.

All Street Elevations Shown on Plans Are for Top of Curb.

This Grading Plan is Designed with Non-View Outs.

Lot dimensions have been ommited on this plan, refer to the recorded plat for this information.

APPROVED 12/8/05
DRAINAGE PLAN

SUBMITTED 11/28/05

Updated: 11-23-2005
Updated: 08-30-2004

Baughman

Hidden Glen Addition
**Grading Plan**
Wichita, Kansas

Baughman Company, P.A. 315 Elm St. Wichita, KS 67211 P 316-262-7271 F 316-262-0149
ENGINEERING | SURVEYING | PLANNING | LANDSCAPE ARCHITECTURE

| PROJECT NUMBER | DESIGN MWS | DRAWN MWS |
|---|---|---|
| REVISIONS 9-30-2004; 11-23-2005 Adjusted lots 8-11, Block B MWS | APPROVED | DATE 09/29/04 |
| | SCALE Noted | |
| | SHEET 1 OF 1 | |

B:\Grade\HiddenGlen\gradenew.dwg