

BENCHMARK:

CITY DISC - 34.3' E. & 3.3' N. OF
S.W. CORNER OF N.W. 1/4, SEC. 25,
T-27-S, R-2-W
ELEV. = 156.63 CITY DATUM
1344.03 M.S.L.

CITY DISC - 135TH ST. W. & MAPLE,
30' N. & 15' E. Q. BOTH
ELEV. = 150.20 CITY DATUM
1337.60 M.S.L.

NOTE:

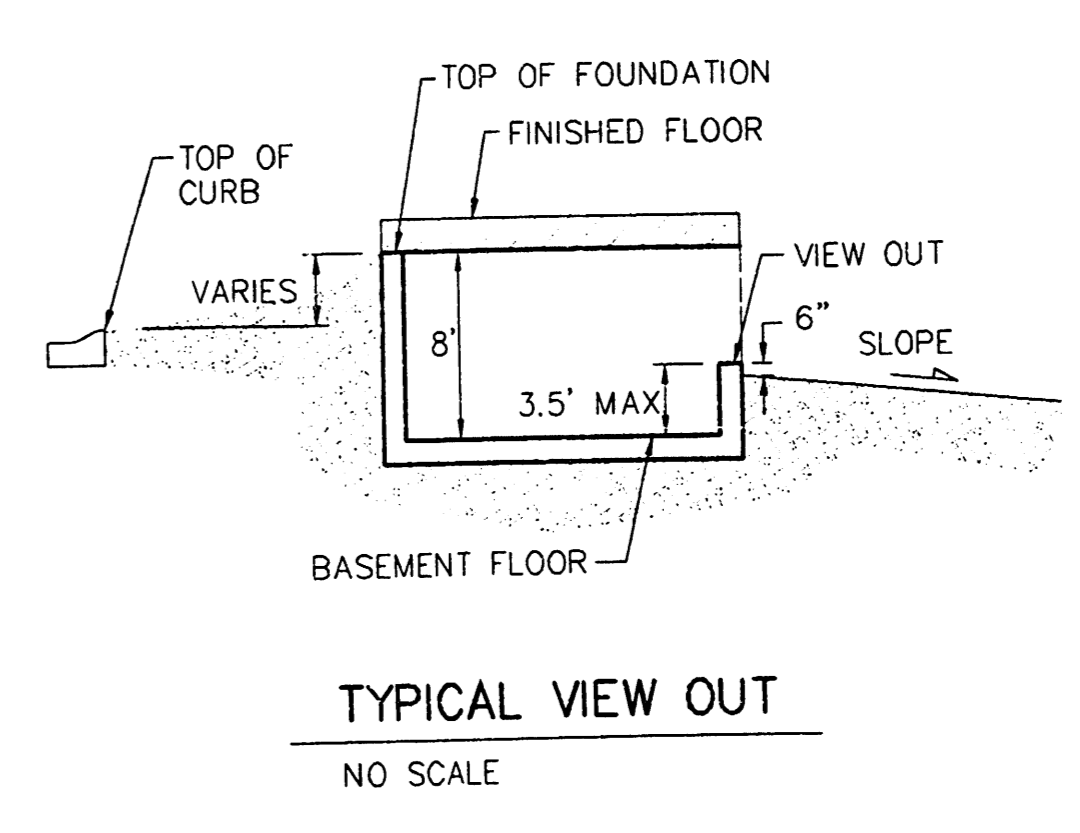
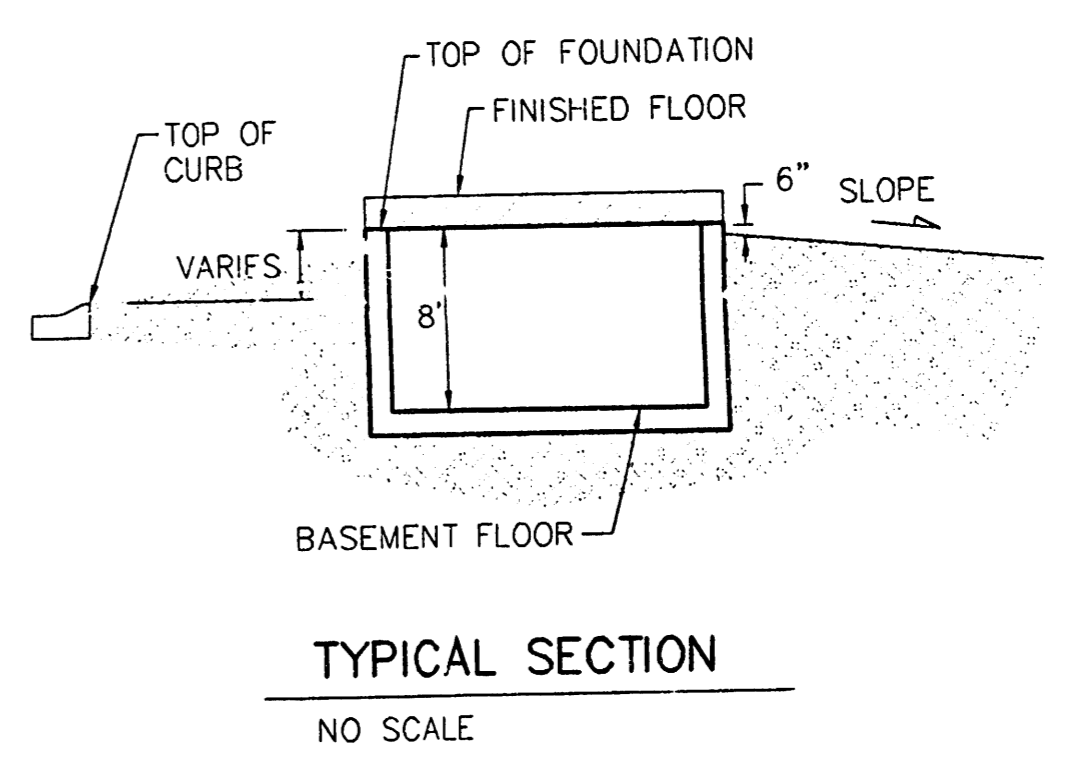
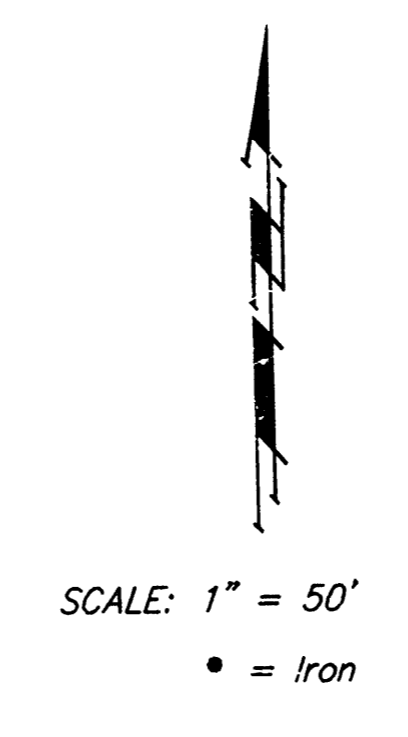
Proposed top of foundation elevations
are shown on plans.
Contractor to set finish floor elevation.

All street elevations shown on plans
are for top of curb (full height).

View-out elevations are denoted as
XX.X V.O.

CONTOUR INTERVAL = 2 FT.

MINIMUM BUILDING PAD ELEVATION FOR BEST OPENING TO THE STRUCTURES			
LOT	BLOCK	CITY DATUM	M.S.L.
11	A	154.0	1341.4
12	A	154.0	1341.4
13	A	154.0	1341.4



AUBURN HILLS 9TH ADDITION
LOT GRADING
WICHITA, KANSAS

BAUGHMAN COMPANY P.A.
ENGINEERING, SURVEYING, & PLANNING
316-282-2271 • 315 ELLIS • WICHITA, KANSAS 67211

PROJECT NUMBER: _____ SHEET: **1** OF **1**

DESIGN: BLP	DRAWN: JAK/W	APPROVED: _____	DATE: 2/20/99	SCALE: 1" = 60'
-------------	--------------	-----------------	---------------	-----------------

Auburn Hills 9th Addition 99-01-0210
Plan Check stamped 30 APRIL 1999