

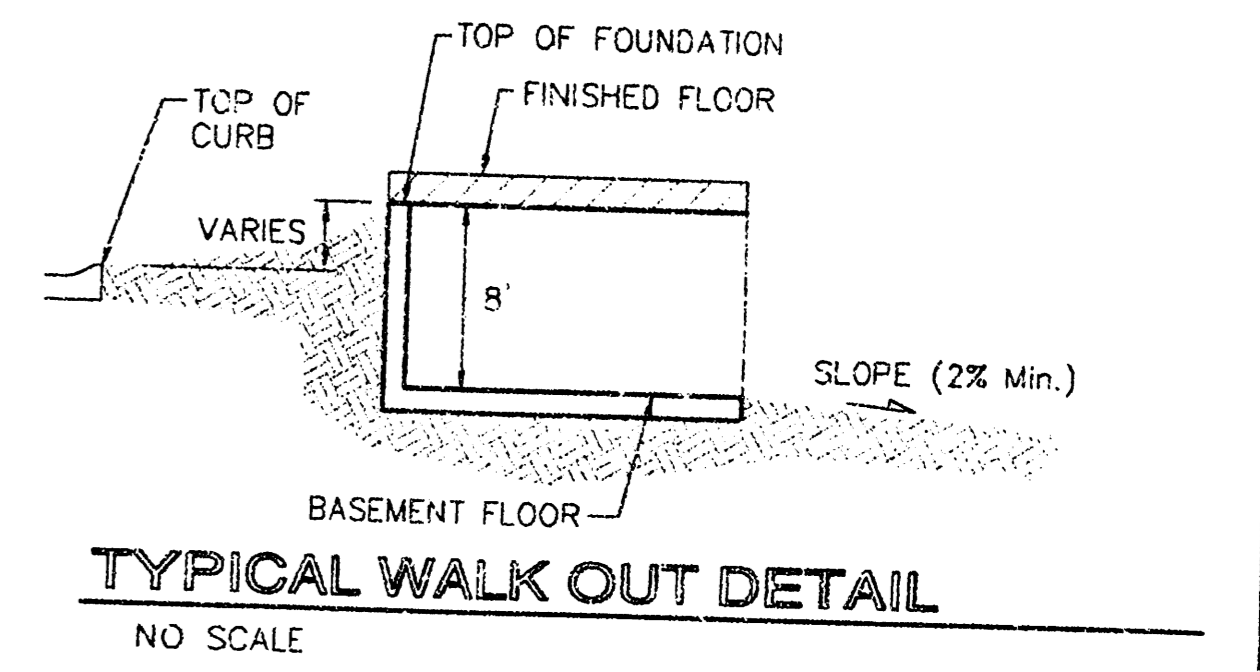
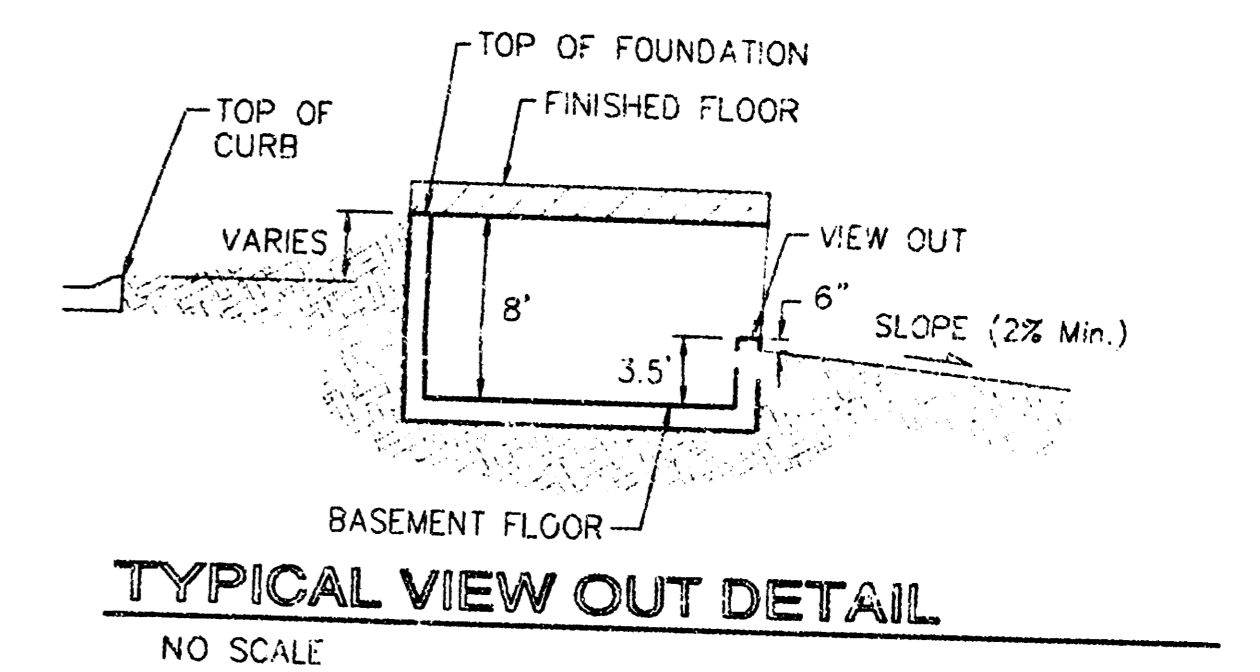
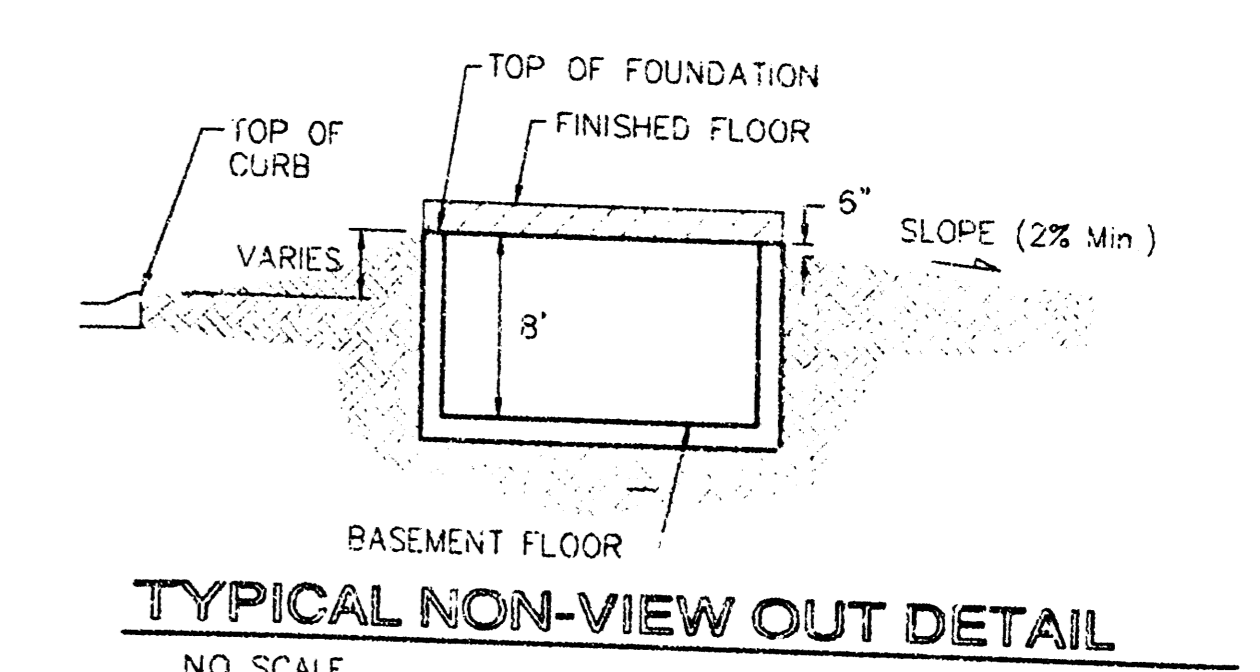
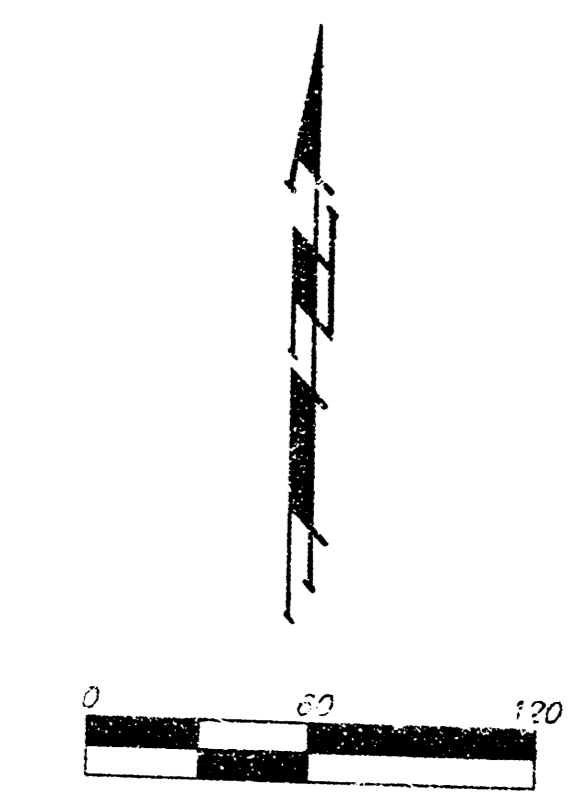
SHAWN, RICHARD & DONNA M.
 1001 N. WARE
 WICHITA, KS 67215

COR., NE1/4, SEC. 26,
 T. 27-S, R-2-W

**APPROVED
 DRAINAGE PLAN**

BENCH MARKS:
 CITY DISC - 34.3' E. & 1.3' N. OF
 S.W. CORNER OF N.W. 1/4, SEC. 25,
 T-27-S, R-2-W
 ELEV. = 156.63 CITY DATUM
 134.03 M.S.L.

 CITY DISC - 135TH ST. W. & MAPLE,
 30' N. & 15' E. & 30TH
 ELEV. = 150.20 CITY DATUM
 133.70 M.S.L.



NOTES:
 Proposed Top of Foundation Elevations Are Shown On
 Plans. Contractor to Set Finished Floor Elevations.

 All Street Elevations Shown on Plans Are for Top of
 Curb (Full-Height).

 This Grading Plan is Designed with View-Outs.
 Elevations Shown at Rear of House (XX' V.O.)

 Lot dimensions have been omitted on this plan,
 refer to the recorded plat for this information.

**AUBURN HILLS 14TH ADDITION
 GRADING PLAN**
 WICHITA, KANSAS

BAUGHMAN COMPANY P.A.
 ENGINEERING, SURVEYING, & PLANNING
 310-362-7321 • 312 ELLIS • WICHITA, KANSAS 67211

DESIGN BLG	DRAWN GNX	APPROVED	DATE 3/21/03
PROJECT NUMBER		SHEET 1 OF 2	
SCALE 1" = 60'			

A1014 (CR) 01/03