Drainage Plan

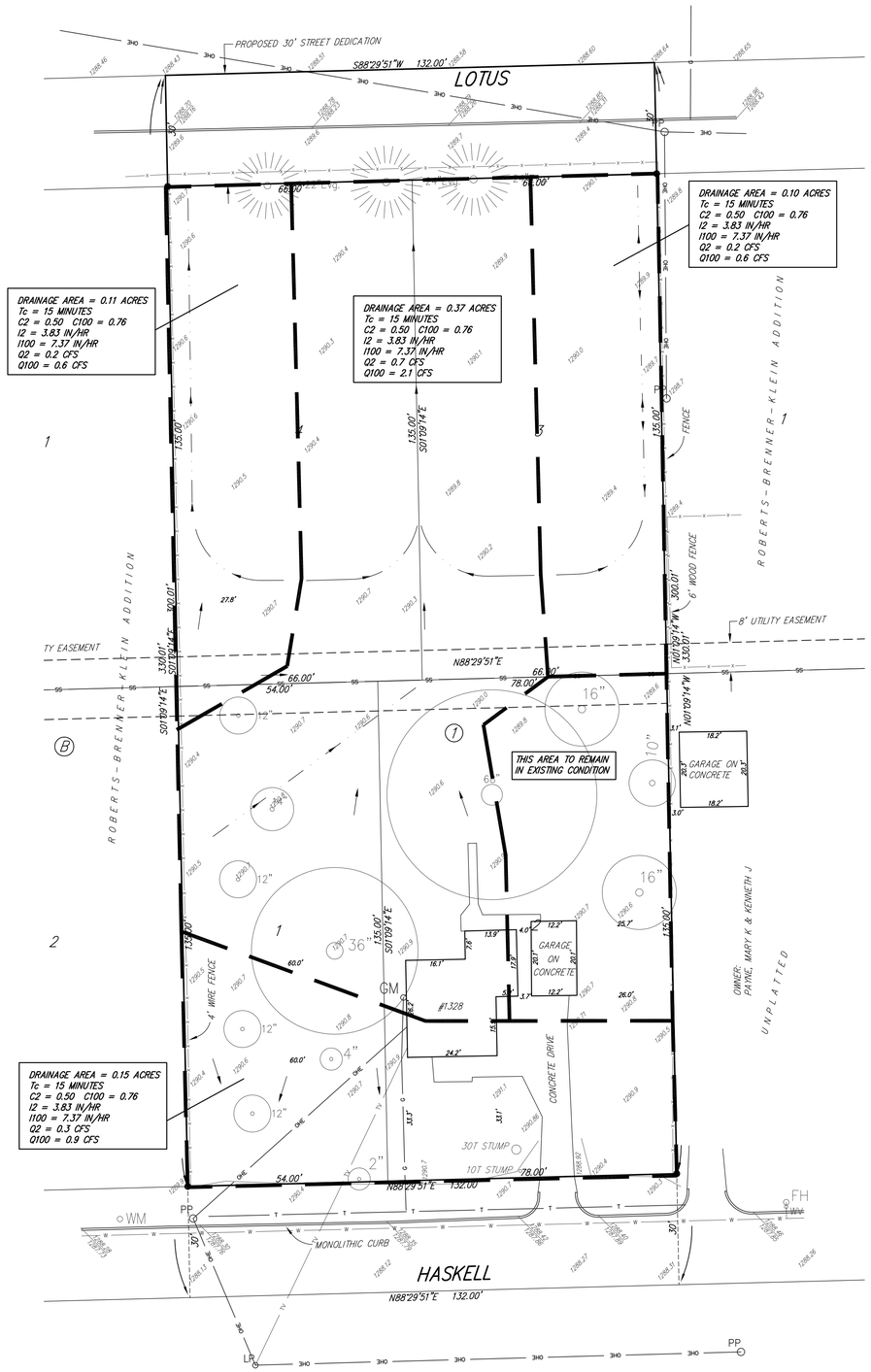

Grading Plan

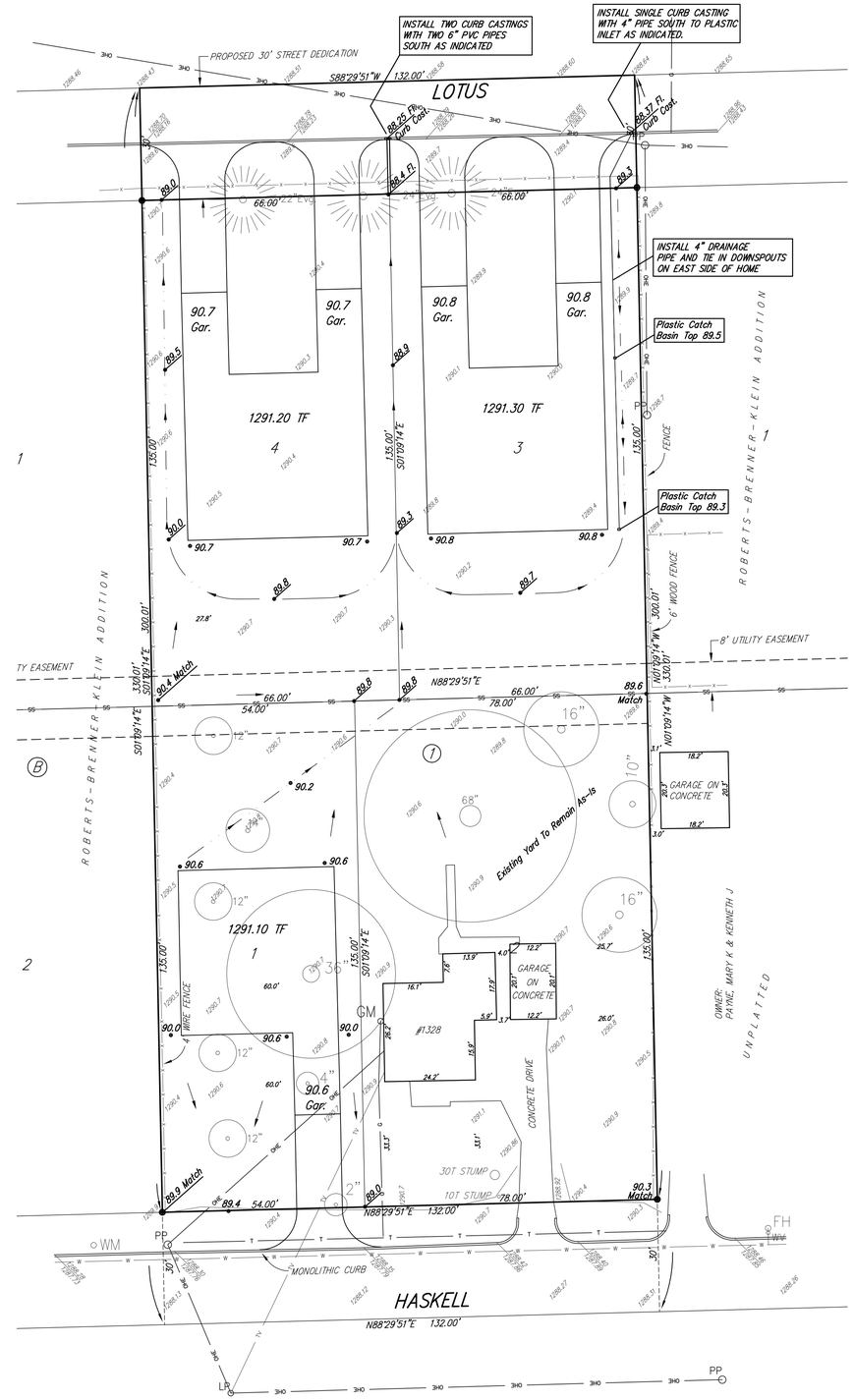

Drainage Plan / Grading Plan

LEDGESTONE ADDITION

Wichita, Sedgwick County, Kansas

1" = 20'

LEGEND

SS ..... SANITARY SEWER (CITY OF WICHITA)
OHE ..... OVERHEAD ELECTRIC (WESTAR)
T ..... UNDERGROUND TELEPHONE (AT&T)
TV ..... OVERHEAD CABLE TELEVISION (COX COMMUNICATIONS)
G ..... GAS LINE (KANSAS GAS SERVICE)
W ..... WATER MAIN (CITY OF WICHITA)
GM ..... GAS METER
FH ..... FIRE HYDRANT
WV ..... WATER VALVE
PP ..... POWER POLE (WESTAR)
LP ..... LIGHT POLE
SS M.H. ..... SANITARY SEWER MANHOLE (CITY OF WICHITA)
..... LOCATION OF SPOT ELEVATION
..... DECIDUOUS TREE (CALIPER INDICATED)
..... CONIFER TREE (CALIPER INDICATED)

BENCH MARK: CHISELED SQUARE ON TOP OF CURB AT THE WEST CURB RETURN AT LYDIA & RITA. ELEVATION = 1289.62 (NGVD29)

ON-SITE BENCH MARK: CHISELED SQUARE ON TOP OF CURB AT THE NORTHEAST CORNER OF LOT 1, BLOCK B, ROBERTS-BRENNER-KLEIN ADDITION, WICHITA, SEDGWICK COUNTY, KANSAS. ELEVATION = 1288.68 (NGVD29)

CHRISTOPHER MICHAEL BOHM
LICENSED
11631
KANSAS
PROFESSIONAL ENGINEER

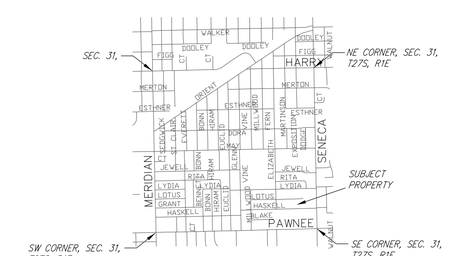

VICINITY MAP

NOT TO SCALE

DWG FILE: DRAINAGE PLAN
PROJECT NO. 3321P
NOVEMBER 19, 2008

Ruggles & Bohm, P.A.
Engineering, Surveying, Land Planning
924 North Main
Wichita, Kansas 67203
www.rbkansas.com
(316) 264-8008
(316) 264-4621 fax
E-mail: info@rbkansas.com