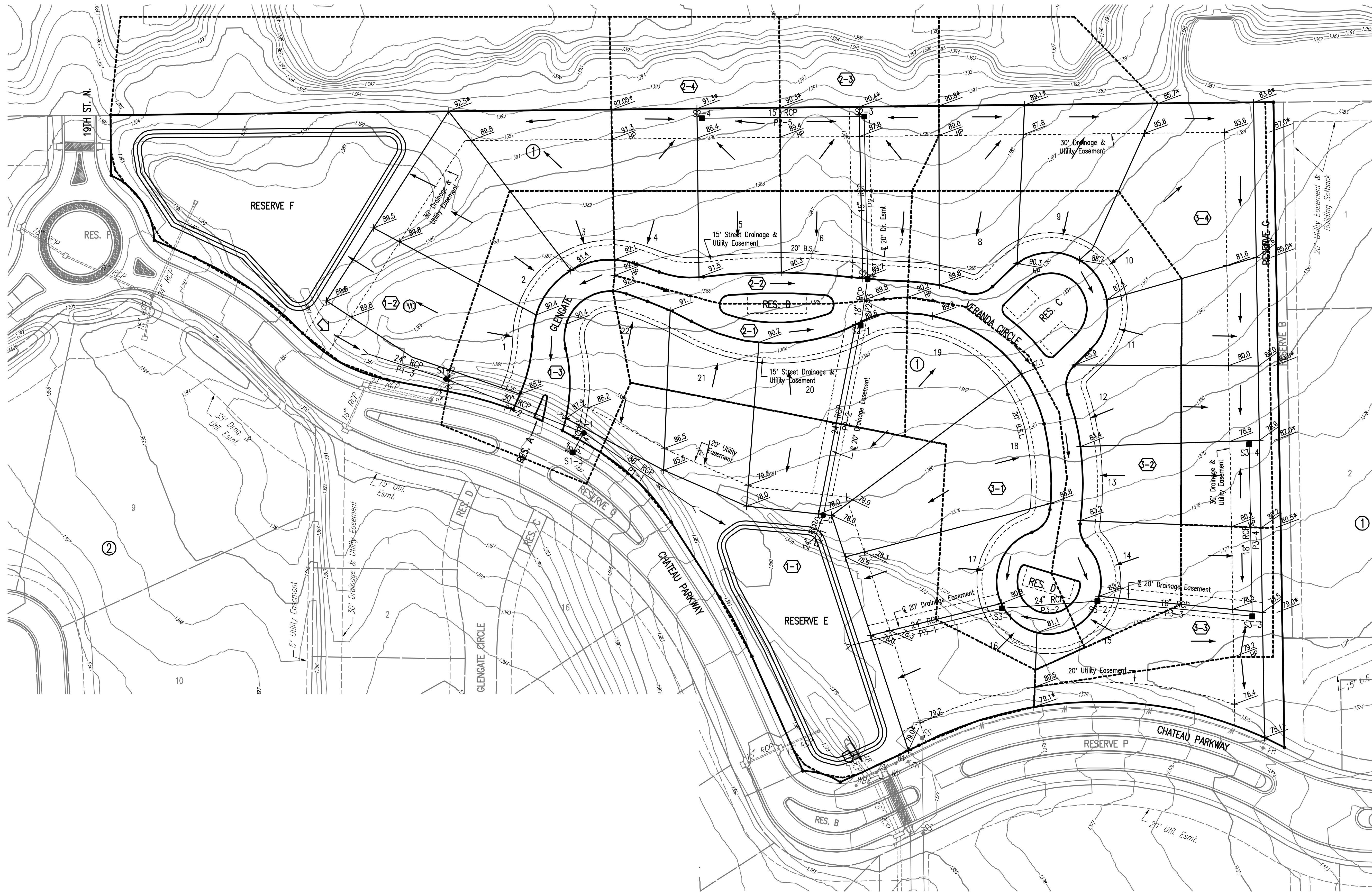
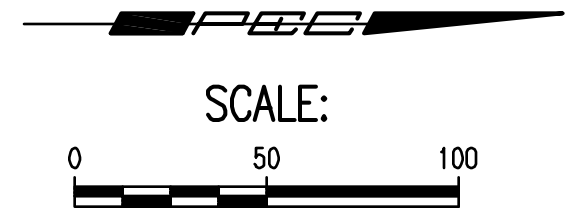


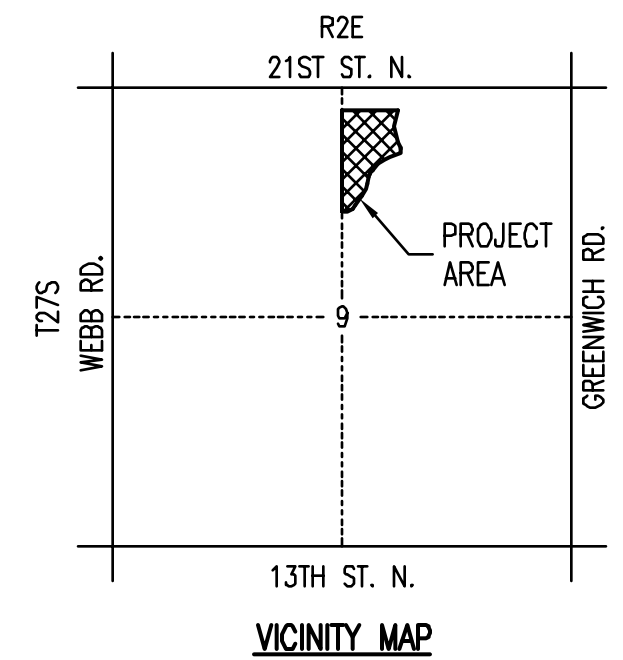
# GLEN MEADOWS – STORM WATER SEWER PLAN

AN ADDITION WICHITA, SEDGWICK COUNTY, KANSAS



### LEGEND

- SPOT ELEVATION
- HIGH POINT ELEVATION
- MATCH EXISTING ELEVATION
- STORM SEWER AND INLET
- STORM SEWER AND MANHOLE
- 100 YEAR STORM FLOWS
- 2 YEAR STORM FLOWS
- MINOR BASIN BOUNDARY
- BASIN IDENTIFIER



Sheet 05 of 09 - 0909 10:37:09 AM by BMM  
 Plot Size: 14.50 10.62 - 2009 10:36:53 AM  
 C:\2007\07781\07781 Storm Water Sewer Plan