PRELIMINARY PLAT

# KRUG NORTH ADDITION

## WICHITA, SEDGWICK COUNTY, KANSAS

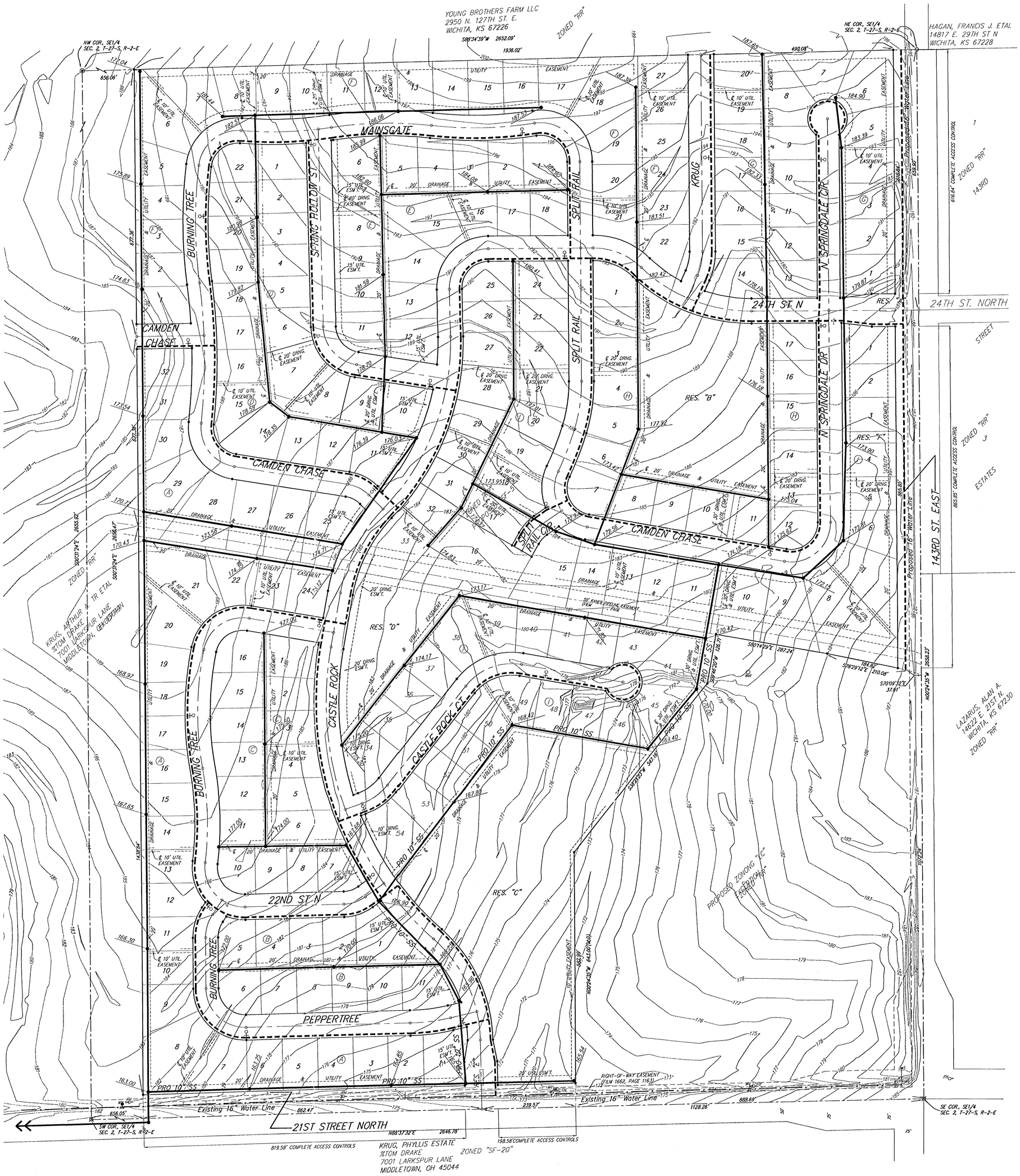


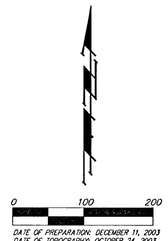


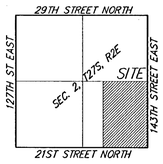


VICINITY MAP

● = 1/4" REBAR W/ "BAUGHMAN" CAP (SET)
◉ = "17LS" BRASS MONUMENT SET IN CONC. (FOUND)
⊗ = 3/4" IRON PIPE (FOUND)
○ = 3/4" SOLID BAR (FOUND)

LEGEND

- Proposed Water Line (8" Unless Noted Otherwise)
- Existing Water Line (8" Unless Noted Otherwise)
- Proposed Sanitary Sewer Line (8" Unless Noted Otherwise)
- Existing Sanitary Sewer Line (8" Unless Noted Otherwise)
- Proposed Sanitary Sewer Manhole
- Proposed Fire Hydrant
- XXXX.XX Proposed Sanitary Sewer Flow

11 DECEMBER 2003

BAUGHMAN COMPANY P. A.
ENGINEERING, SURVEYING, & PLANNING
316-262-7271 • 315 ELLIS • WICHITA, KANSAS 67211
F:\PLAT\812\NE-14\95827S1\DWG\95827S14.95827S1.DWG-.DXF