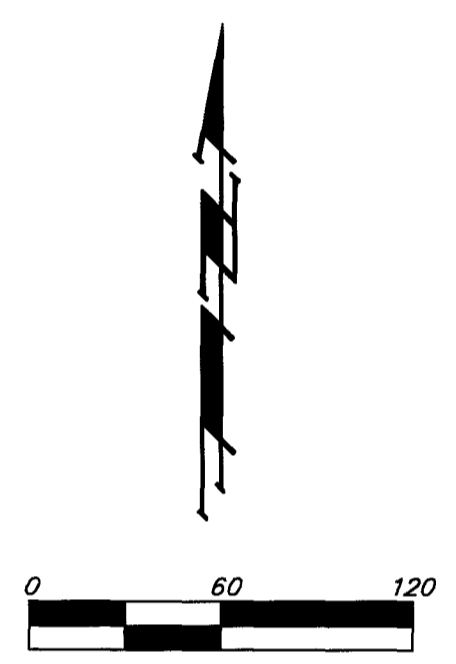
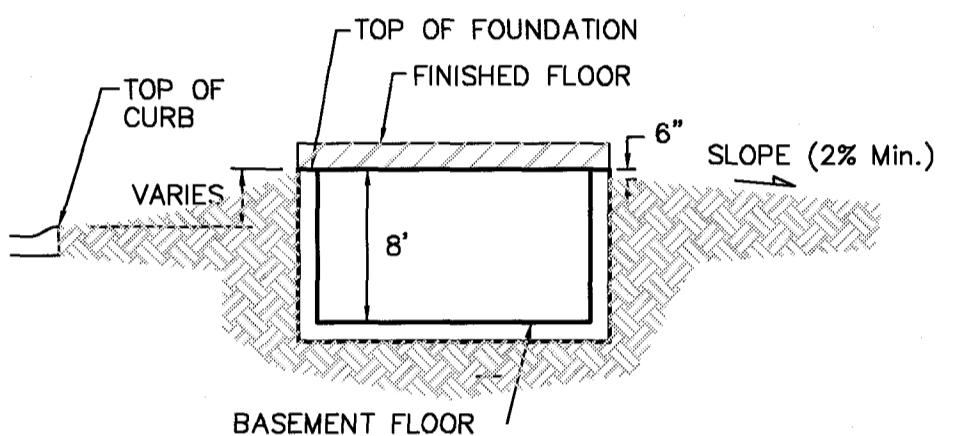


Street & Station	Location Description	Elevation
Forestview	Adjacent to Fire Hydrant at S. End of SW Curb Return of Forestview & Forestview Ct. (Lots 19-32, Block A)	163.14
Forestview	Adjacent to Fire Hydrant adjacent to lot corner between Lots 2&3, Block A	160.22
Forestview Ct. (Lots 5-18, Block A)	Adjacent to Fire Hydrant adjacent to lot corner between Lots 13&14, Block A	166.21
Forestview Ct. (Lots 19-32, Block A)	Adjacent to Fire Hydrant adjacent to lot corner between Lots 19&20, Block A	167.06
Forestview Ct. (Lots 33-43, Block A)	Adjacent to Fire Hydrant adjacent to lot corner between Lots 31&32, Block A	168.55

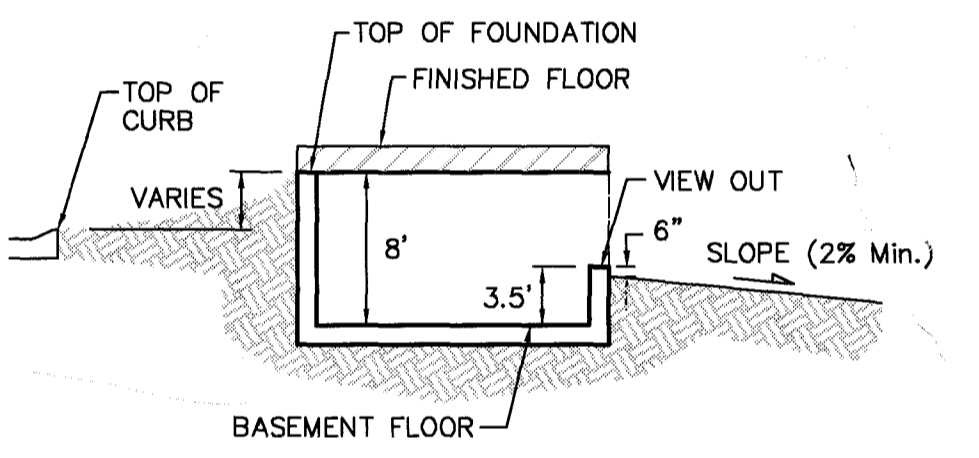


BENCHMARK:
 County 604 nail in H.L.P. 800' west & 31' north of the NE cor. NW 1/4, Sec. 13, Twp. 27-S, R-2-W of the 6th P.M.
 Elev = 162.88 City Datum
 1350.08 N.G.V.O. 29

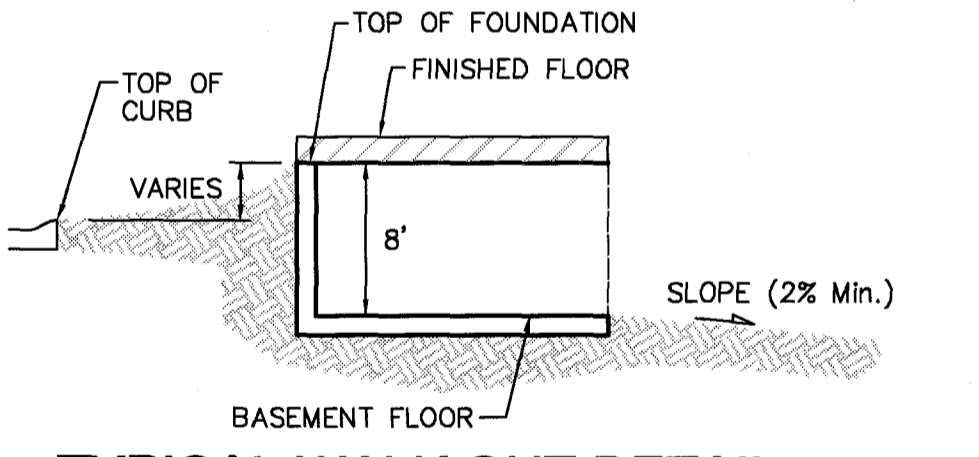
LOT	BLOCK	ELEVATION CITY DATUM
1-19	B	156.5
6-22, 33-36	D	163.5



TYPICAL NON-VIEW OUT DETAIL
NO SCALE



TYPICAL VIEW OUT DETAIL
NO SCALE




TYPICAL WALK OUT DETAIL
NO SCALE

NOTES:
 Proposed Top of Foundation Elevations Are Shown on Plans. Contractor to Set Finished Floor Elevations.

All Street Elevations Shown on Plans Are for Top of Curb (Full-Height).

This Grading Plan is Designed with View-Outs. Elevations Shown at Rear of House (XXX V.O.)

Lot dimensions have been omitted on this plan, refer to the recorded plat for this information.



30 September 05 revised TF & rear yard grades, Lot 2, Blk A - AEG
 15 January 04 revised rear lot elev - JAK
 Blk B: Lot 1-Lot 9
 25 June 03 revised house elev by SMD per NBW
 Blk A: Lots 2, 17-21, 29, 34, 38-39
 Blk B: Lots 5-9

LIBERTY PARK 2nd ADDITION
GRADING PLAN
 WICHITA, KANSAS

BAUGHMAN COMPANY P.A.
 ENGINEERING, SURVEYING, & PLANNING
 316-262-7271 • 315 ELLIS • WICHITA, KANSAS 67211

PROJECT NUMBER _____ SHEET **3** OF **3**

DESIGN BLG	DRAWN BLG/SMD	APPROVED	DATE 06/25/03	SCALE NOTED
---------------	------------------	----------	------------------	----------------