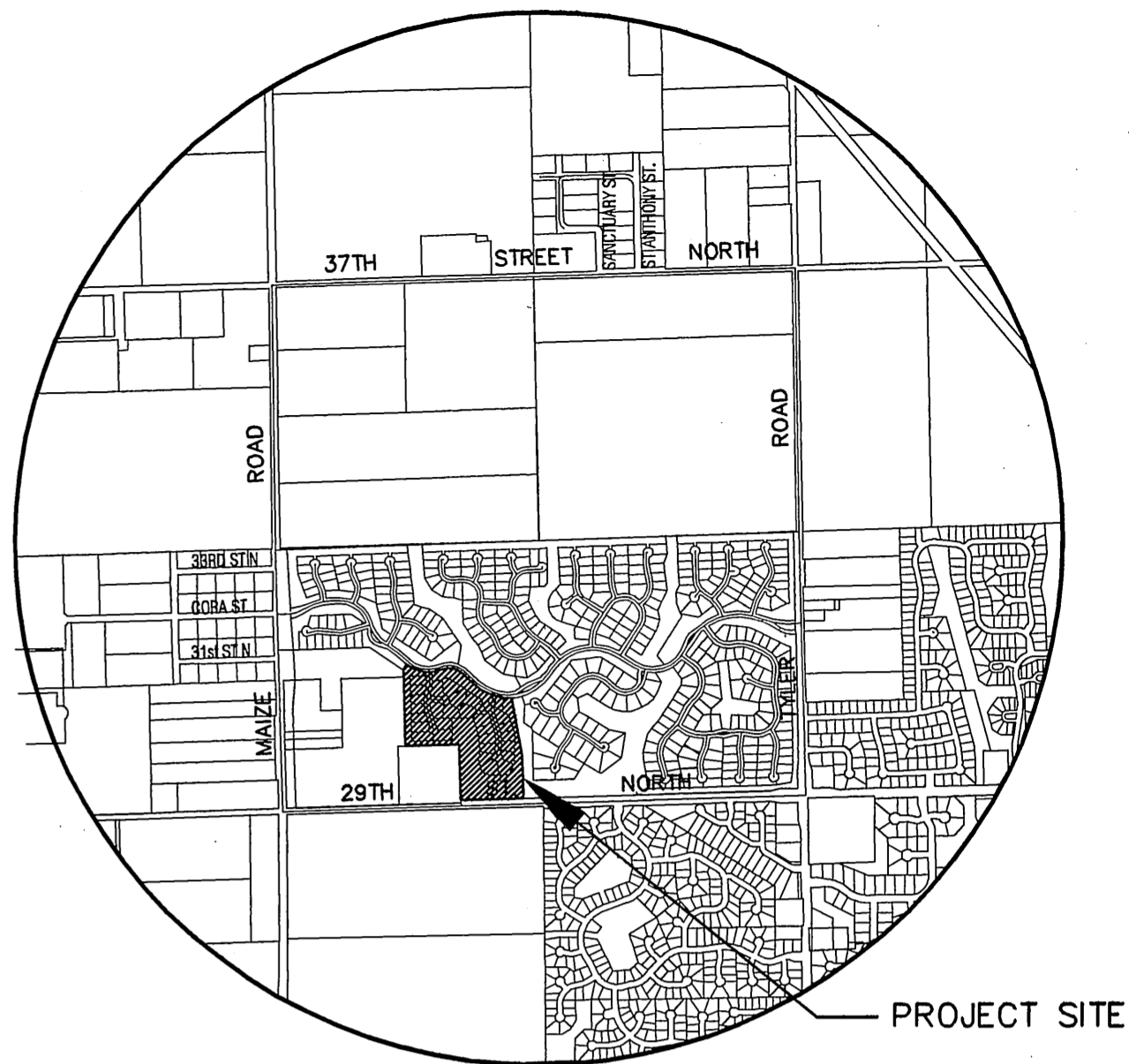


**FOX RIDGE 1st
MINIMUM PAD ELEVATIONS
(LOWEST OPENINGS)**

LOTS	BLOCK	ELEVATION		HGL
		(CITY DATUM)	(NGVD)	
14	4	N/A	N/A	166.2
15	4	N/A	N/A	166.2
16	4	N/A	N/A	166.2
17	4	N/A	N/A	166.2
18	4	N/A	N/A	166.2
19	4	N/A	N/A	166.2
20	4	N/A	N/A	166.2
21	4	165.9	1353.3	N/A
23	4	N/A	N/A	166.8
26	4	N/A	N/A	165.8
27	4	N/A	N/A	166.0

**FOX RIDGE 2nd
MINIMUM PAD ELEVATIONS
(LOWEST OPENINGS)**

LOTS	BLOCK	ELEVATION	
		(CITY DATUM)	(NGVD)
1	1	165.9	1353.3
2	1	165.9	1353.3
3	1	165.9	1353.3
1	2	165.9	1353.3
2	2	165.9	1353.3
3	2	165.9	1353.3
4	2	165.9	1353.3
5	2	165.9	1353.3
6	2	165.9	1353.3
7	2	165.9	1353.3
8	2	165.9	1353.3
9	2	165.9	1353.3
10	2	165.9	1353.3
11	2	165.9	1353.3
12	2	165.9	1353.3
13	2	165.9	1353.3
14	2	165.9	1353.3



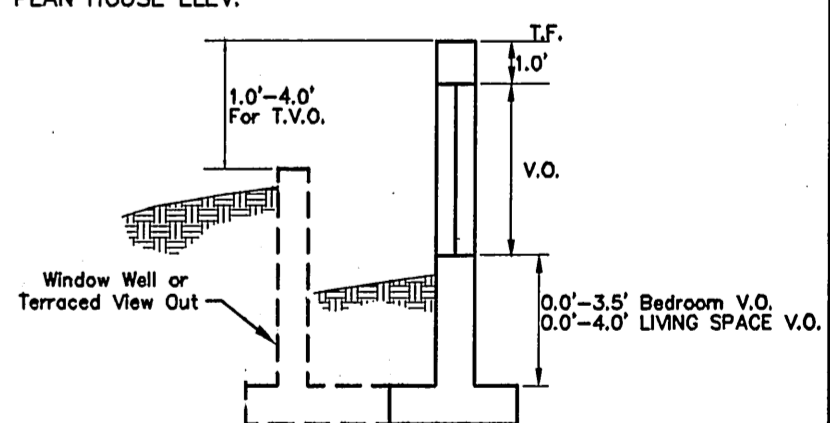
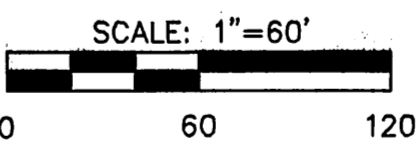
VICINITY MAP

LEGEND

- - CONIFEROUS TREE & DIAMETER
- - DECIDUOUS TREE & DIAMETER
- - SIGN
- - BUSH
- - EDGE OF TREES
- - FENCE
- - SANITARY SEWER MANHOLE
- - GAS METER
- - POLE
- - HIGH LINE POLE
- - GATE
- - WALL
- - LIGHT POLE
- - FIRE HYDRANT
- - WATER VALVE
- - WATER METER
- - POWER POLE AND GUY ANCHOR
- - TELEPHONE RISER
- - INLET
- - STORM SEWER PIPE
- - WATER LINE
- - SANITARY SEWER LINE
- - GAS LINE
- - TELEPHONE LINE
- - UNDERGROUND ELECTRIC LINE
- - OVERHEAD TELEPHONE
- - OVERHEAD ELECTRIC
- - UNDERGROUND FIBER OPTIC CABLE
- △ - SECTION CORNER
- - PROPERTY CORNER FOUND
- - BENCHMARK
- WO - WALK OUT
- VO - VIEW OUT
- PVO - PARTIAL VIEW OUT
- PWO - PARTIAL WALK OUT
- NVO - NO VIEW OUT
- FR2 - FOX RIDGE 2ND ADDITION

BENCHMARKS

- BM#4 RR Spike in W face of South H-pole East of Tyler Rd, 3320 N Tyler Rd Elev. = 175.53
- BM#5 RR Spike in S face of S H-pole 3rd H-poles West of Tyler Rd. and 1/2 mile N of 29th St N. Elev. = 169.24



VIEW OUT & TERRACED VIEW OUT DETAIL

NORMAL POOL=159.6
100 YEAR=163.9

Revision Date:

MKEC
ENGINEERING
CONSULTANTS, INC.

FOX RIDGE ADDITIONS
PROJECT NAME

PHASE 6 - VIEWOUT/WALKOUT MAP
SHEET TITLE

411 N. WEBB ROAD
WICHITA, K.S. 67206
316-684-9600

DESIGN BY: **KLA/JTC**
DRAWN BY: **SMB**
DATE: **APRIL 2007**

CHECKED BY: **GJA**
JOB NO.: **99118**
JOB NO.: **99118**

SHEET/OF: **1 / 1**

G:\CIVIL\99118\DWG\GRAD\LOT GRADING PLANS\99118_VO-WO_MAP-PHASE6.DWG