

NOTES

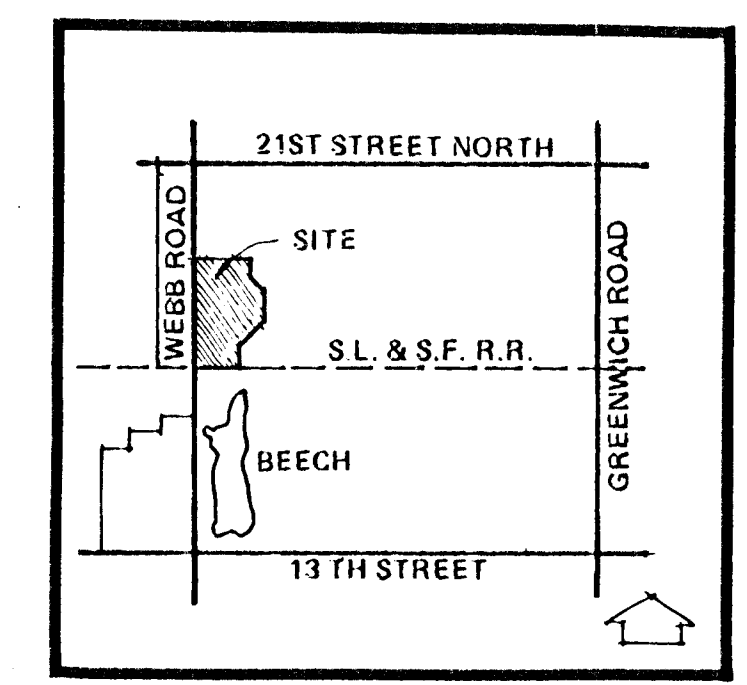
TOPOGRAPHIC SURVEY PREPARED BY MOEHRING & ASSOC.
SEPT. 17, 1985

BENCH MARK: CITY STD. DISC. N.E. COR. R.C.B.C. 80' N. OF S.L. & S.F.R.R. NEAR THE W. 1/4 COR. OF SEC. 9. ELEV. 193.15. CITY DATUM

RESERVES "A" & "B" ARE FOR UTILITIES, DRAINAGE, LANDSCAPING AND ENTRY MONUMENTS.

RESERVE "C" & "D" FOR DRAINAGE, UTIL. AND LANDSCAPING

GAS SERVICE 8" LINE DEAD ENDS 42' S. OF 21ST ST. NO. & 35' W. OF C/L OF WEBB ROAD.





LOCATION MAP

PRELIMINARY PLAT

EASTMINSTER

OWNER: EASTMINSTER UNITED PRESBYTERIAN CHURCH, 7202 E. 9TH, WICHITA, KANSAS



BILL G. YUNG DESIGN
8225 E. 35 TH. ST. NORTH, WICHITA, KS. 67226
316-683-5667

date 12/26/85
rev. JAN. 3, 1986

sheet title
PRELIMINARY PLAT

project
EASTMINSTER

sheet of