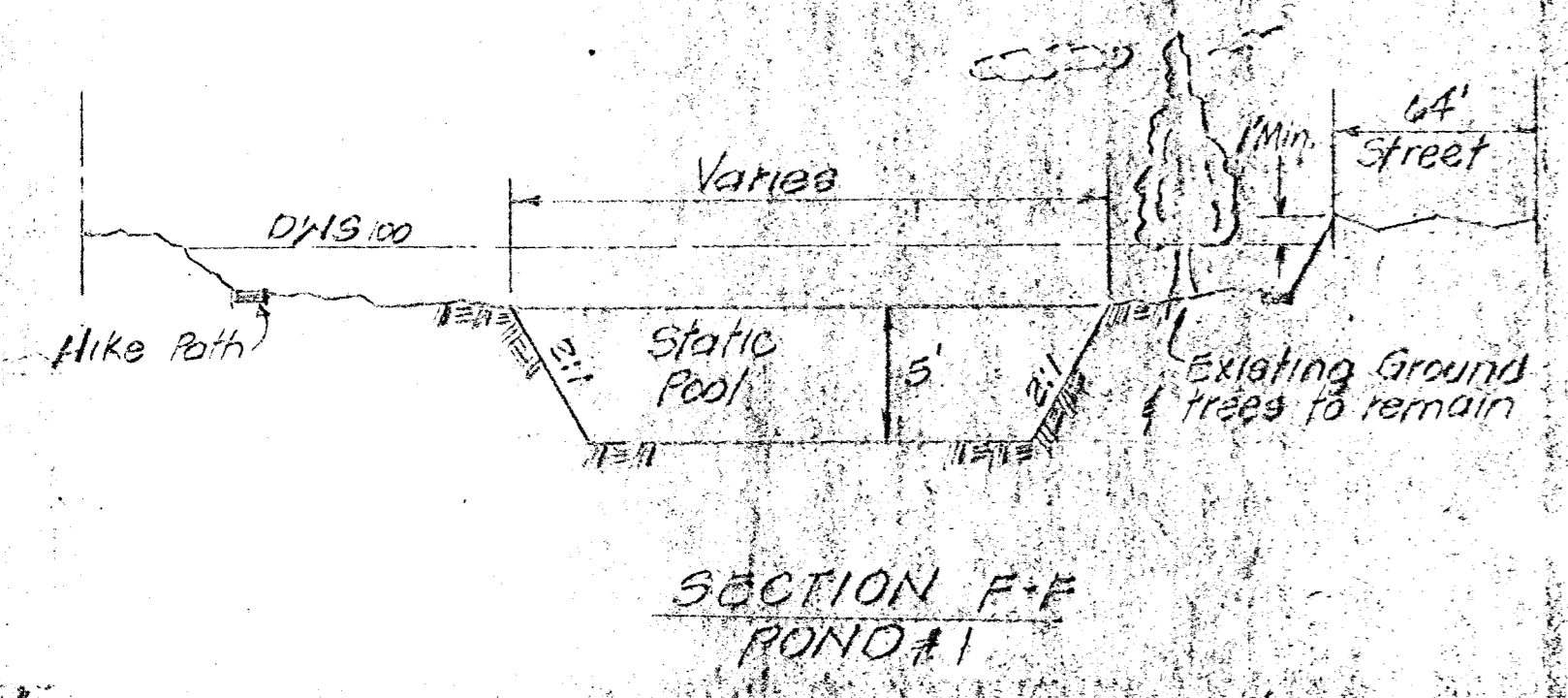
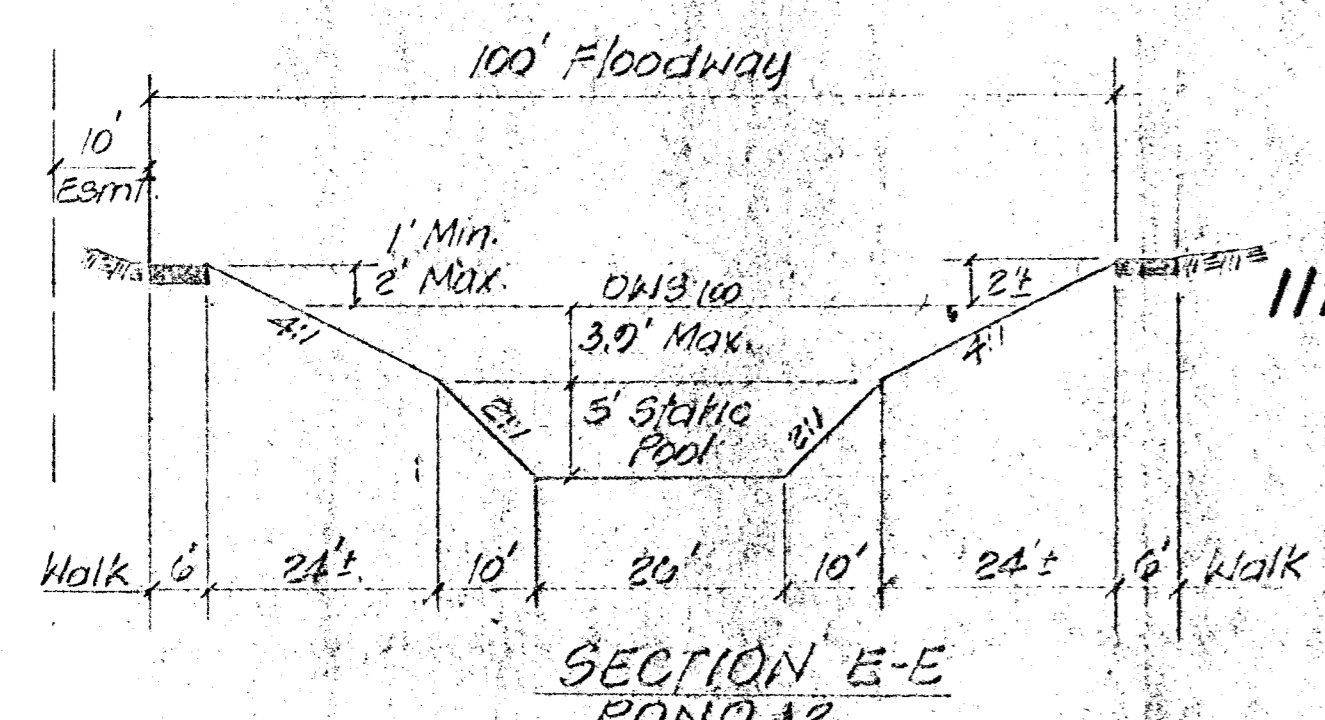

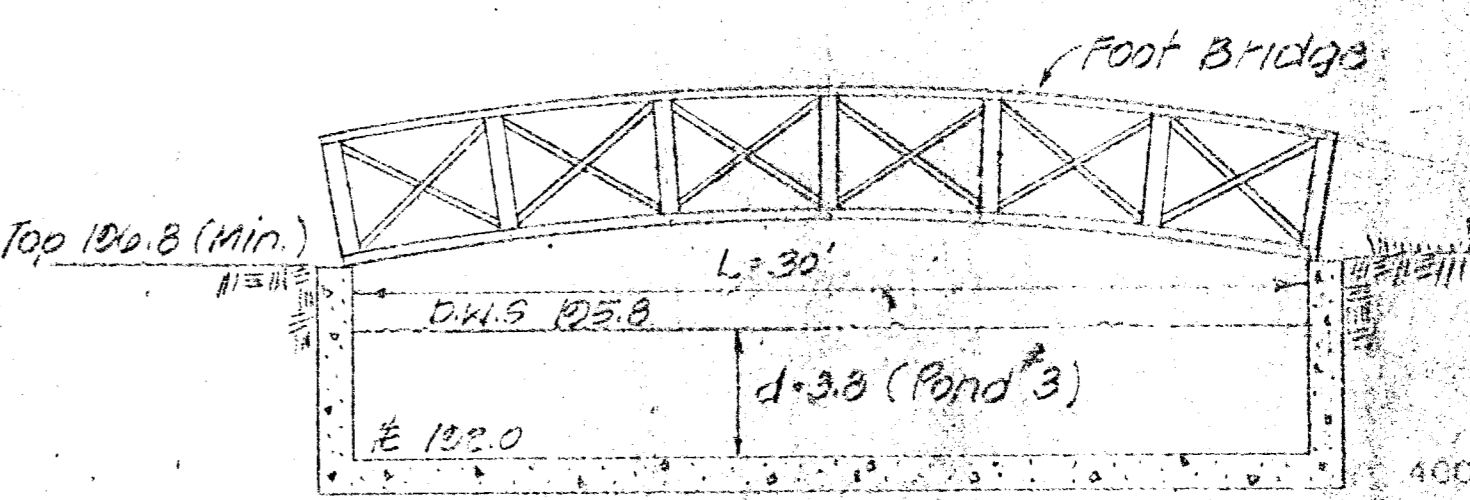
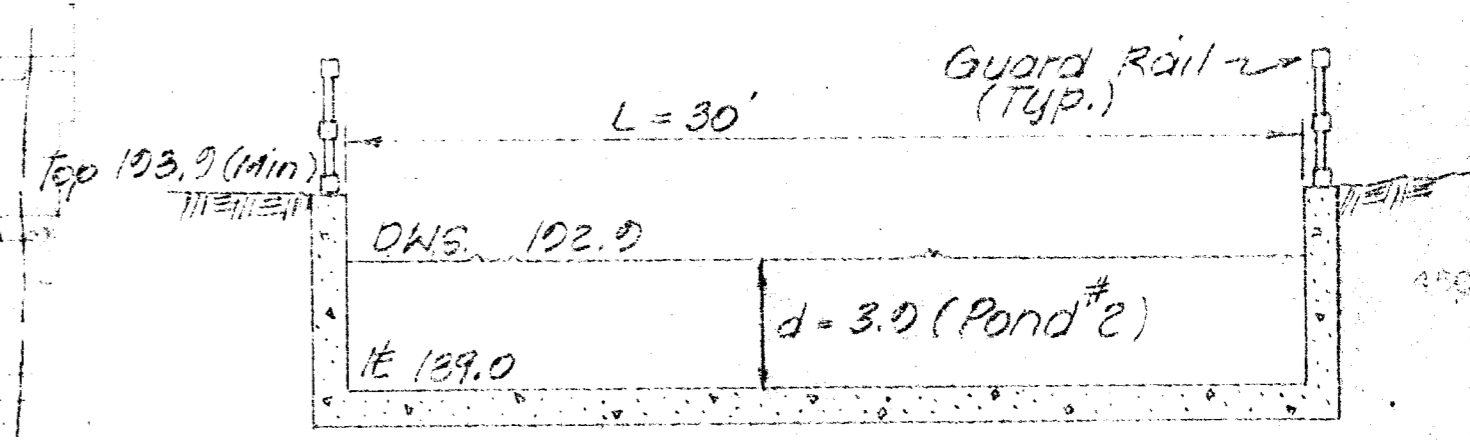
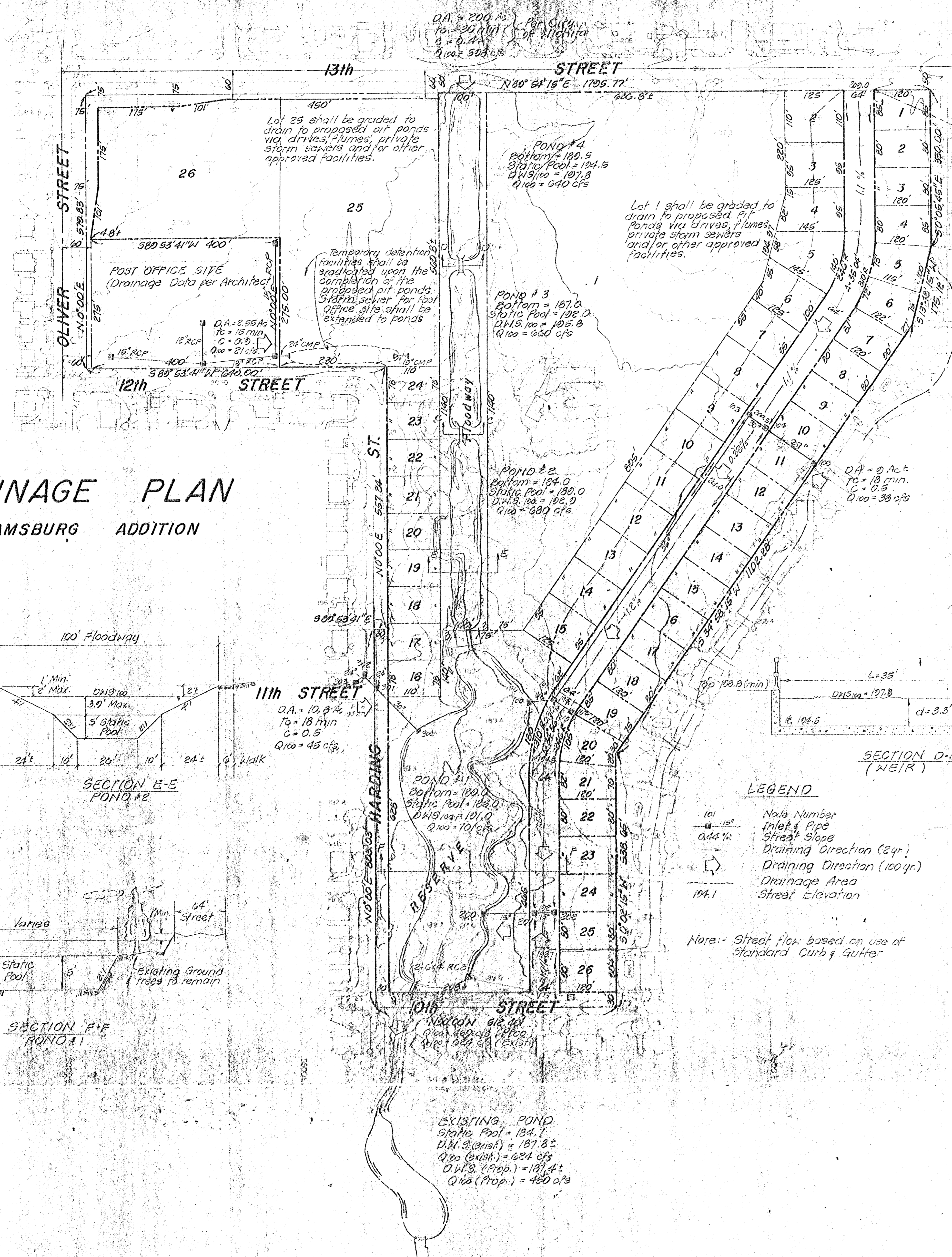


DRAINAGE PLAN

WILLIAMSBURG ADDITION



- LEGEND**
- 101 Node Number
 - 12" Int. Pipe
 - 0.44% Street Slope
 - Draining Direction (8 yr.)
 - Draining Direction (100 yr.)
 - Drainage Area
 - Street Elevation

Note: Street flow based on use of standard curb & gutter

TOPOGRAPHIC MAP OF LANDS LOCATED
 N.W. 1/4 SECTION 13, 27S.71E.,
 SEDGWICK COUNTY, KANSAS
 SURVEYED & ENGINEERED
 P. E. C. ALLIED LABORATORIES

