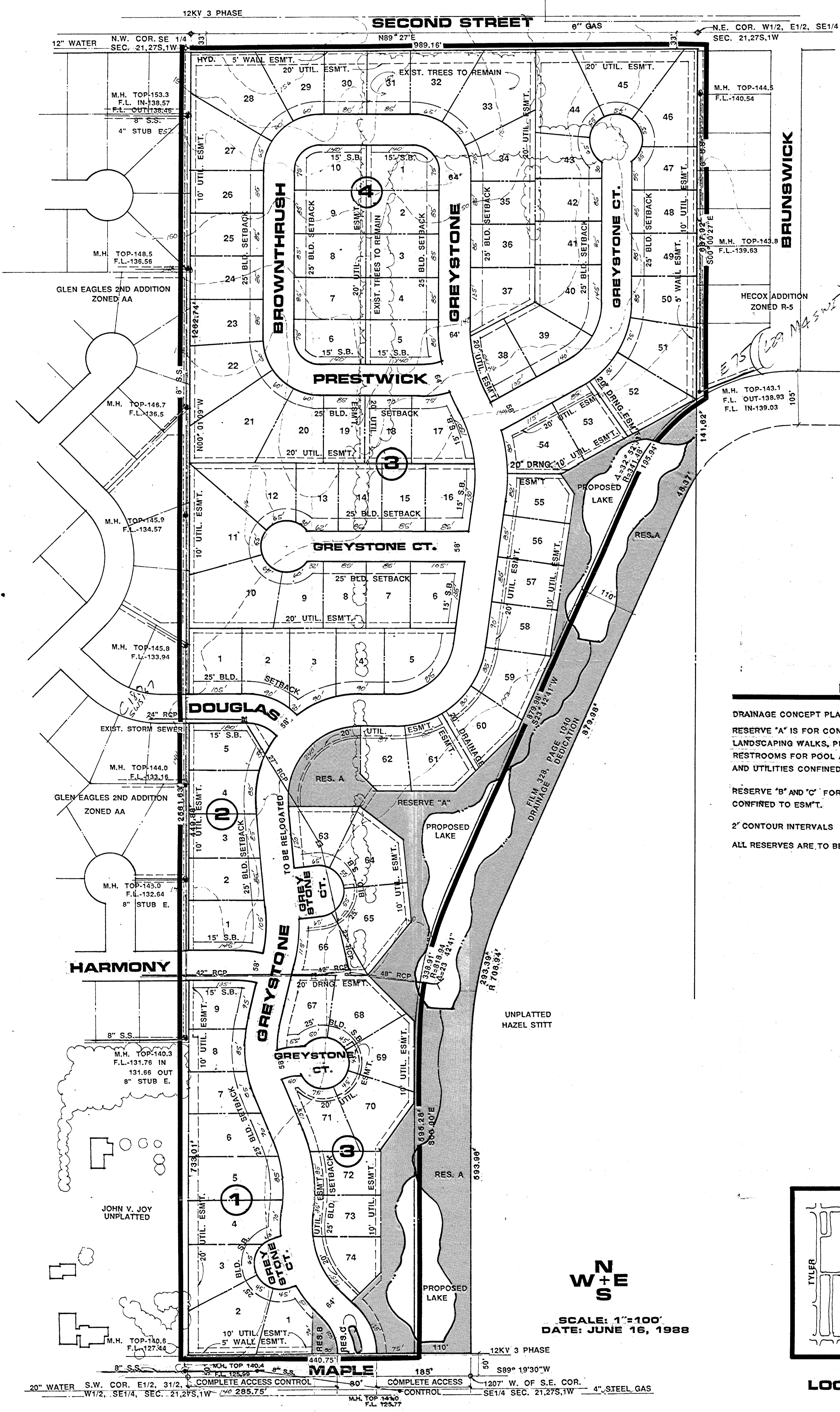
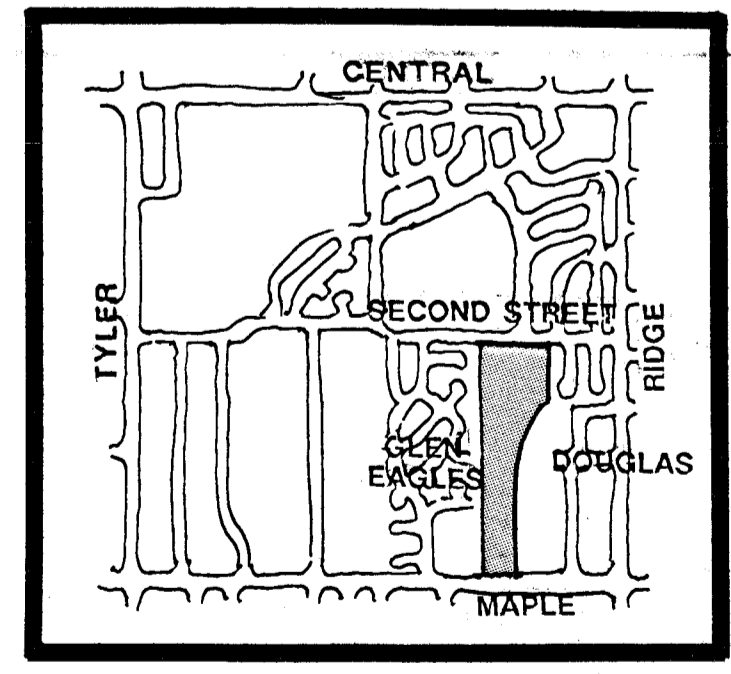


E 287A
C 34 MA S WI



NOTES

- DRAINAGE CONCEPT PLAN TO BE PREPARED BY P.E.C.
- RESERVE "A" IS FOR CONSTRUCTION OF LAKES AND RELATED STRUCTURES LANDSCAPING WALKS, PRIVATE POOL WITH OFF STREET PARKING, GAZEBOS, RESTROOMS FOR POOL AREA, RECREATION EQUIPMENT, TENNIS AND UTILITIES CONFINED TO ESM'TS.
- RESERVE "B" AND "C" FOR LANDSCAPING ENTRY MONUMENTS AND UTILITIES CONFINED TO ESM'T.
- 2" CONTOUR INTERVALS
- ALL RESERVES ARE TO BE OWNED AND MAINTAINED BY A HOMEOWNERS ASSOCIATION




LOCATION MAP



SCALE: 1"=100'
DATE: JUNE 16, 1988

PRELIMINARY PLAT GREYSTONE ADD.

OWNER: J. W. RUSSELL 443 N. MAIZE ROAD, WICHITA, KS, 67212 PH. 722-2417



of