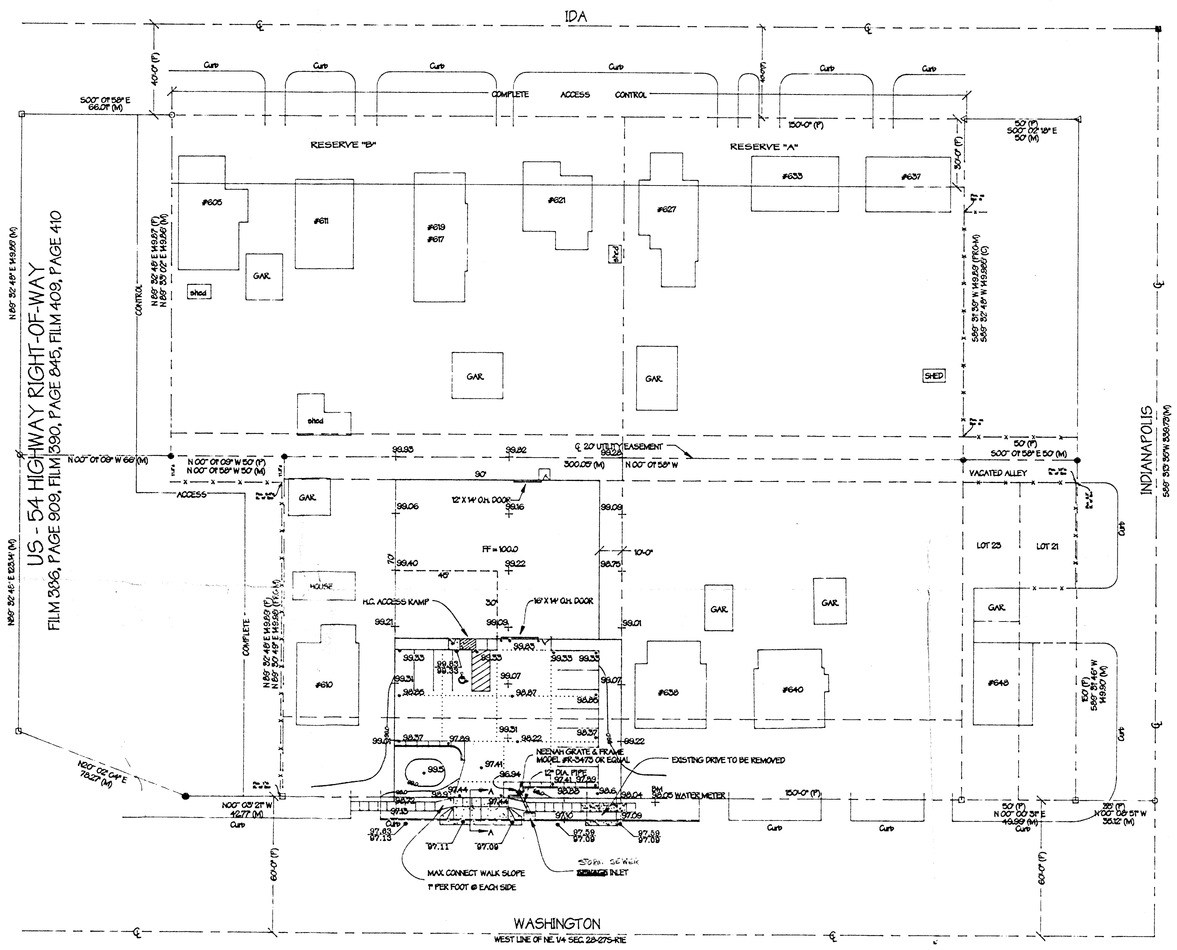

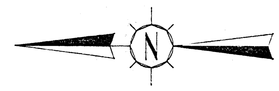

DRAINAGE PLAN
SCALE: 1" = 30'-0"

IMPERVIOUS AREA
11,526 SQ. FT.

LEGEND

- TOP OF CURB FL OF GUTTER
- + EXISTING ELEVATIONS
- • NEW ELEVATIONS
- BM BENCH MARK

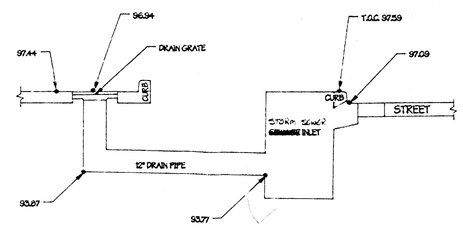

DRAIN PIPE DETAIL
NOT TO SCALE



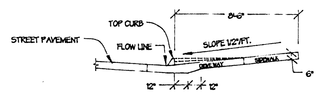

SECTION A-A
THROUGH DRIVEWAY
NOT TO SCALE

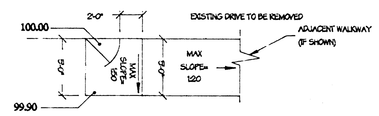

STANDARD DETAIL
@ LANDINGS
NOT TO SCALE

HFH

THE TAP OF KANSAS		
SCALE: 1" = 30'-0"	APPROVED BY:	DRAWN BY S.A.H.
DATE: 11-4-97		REVISED: 7/22/98
DRAINAGE PLAN		
HAHNER, FOREMAN & HARNESS, INC.		DRAWING NUMBER 982112-2