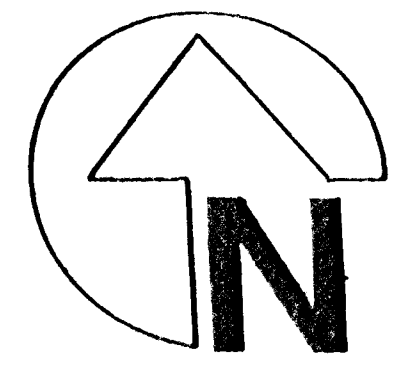


LOCATION MAP  
NO SCALE



- NOTES:
1. A DRAINAGE CONCEPT HAS BEEN PREPARED BY POE & ASSOCIATES OF KANSAS.
  2. TOPOGRAPHY IS TAKEN FROM SURVEY PREPARED BY POE & ASSOCIATES, NOVEMBER 1993. CONTOUR INTERVAL IS EVERY 2 FEET.
  3. RESERVES A, B, C, & G ARE RESERVED FOR ENTRY MONUMENTS, LANDSCAPING, IRRIGATION, AND UTILITIES CONFINED TO EASEMENTS. RESERVE "A" SHALL ALSO PERMIT WALLS.
  4. RESERVES D, E, & F SHALL BE RESERVED FOR LAKES, DRAINAGE AND DRAINAGE STRUCTURES, LANDSCAPING, WALKS, RECREATION FACILITIES AND UTILITIES CONFINED TO EASEMENTS.
  5. BENCHMARK: CITY DISC AT THE INTERSECTION OF 29TH STREET NORTH AND TYLER ROAD, 32.3' SOUTH AND 30' EAST. ELEVATION - 178.01 CITY DATUM.

REVISED  
PRELIMINARY PLAT APRIL 2, 1995  
**BRADFORD**

OWNER: JAY RUSSELL P.O. BOX 9007 WICHITA, KS. 67212 PH. (316) 722-2417



SCALE: 1"=100'  
DATE: APRIL 22, 1994



**YUNG DESIGN GROUP**  
BRANSON OFFICE • 1821 W. HIGHWAY 16, SUITE 7 • BRANSON, MO 65616  
PH. 417.335.8225 • FAX. 417.335.8286  
WICHITA OFFICE • 4912 E. 29TH STREET NORTH • WICHITA, KS 67220  
PH. 316.843.5167 • FAX. 316.843.9256