PRELIMINARY PLAT OF COLISEUM PARK

SEDGWICK COUNTY, KANSAS

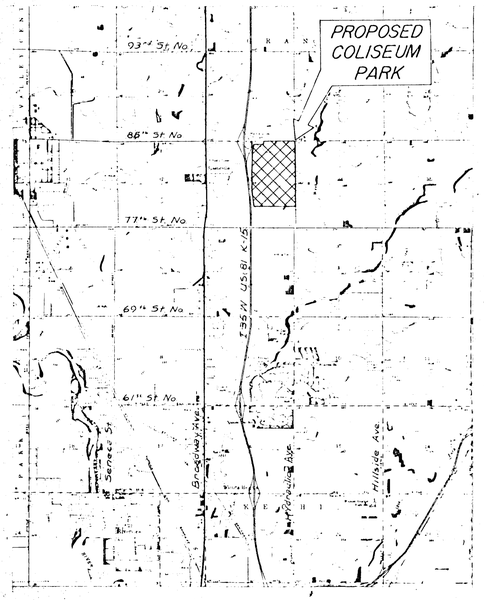

VICINITY MAP

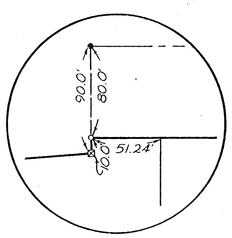

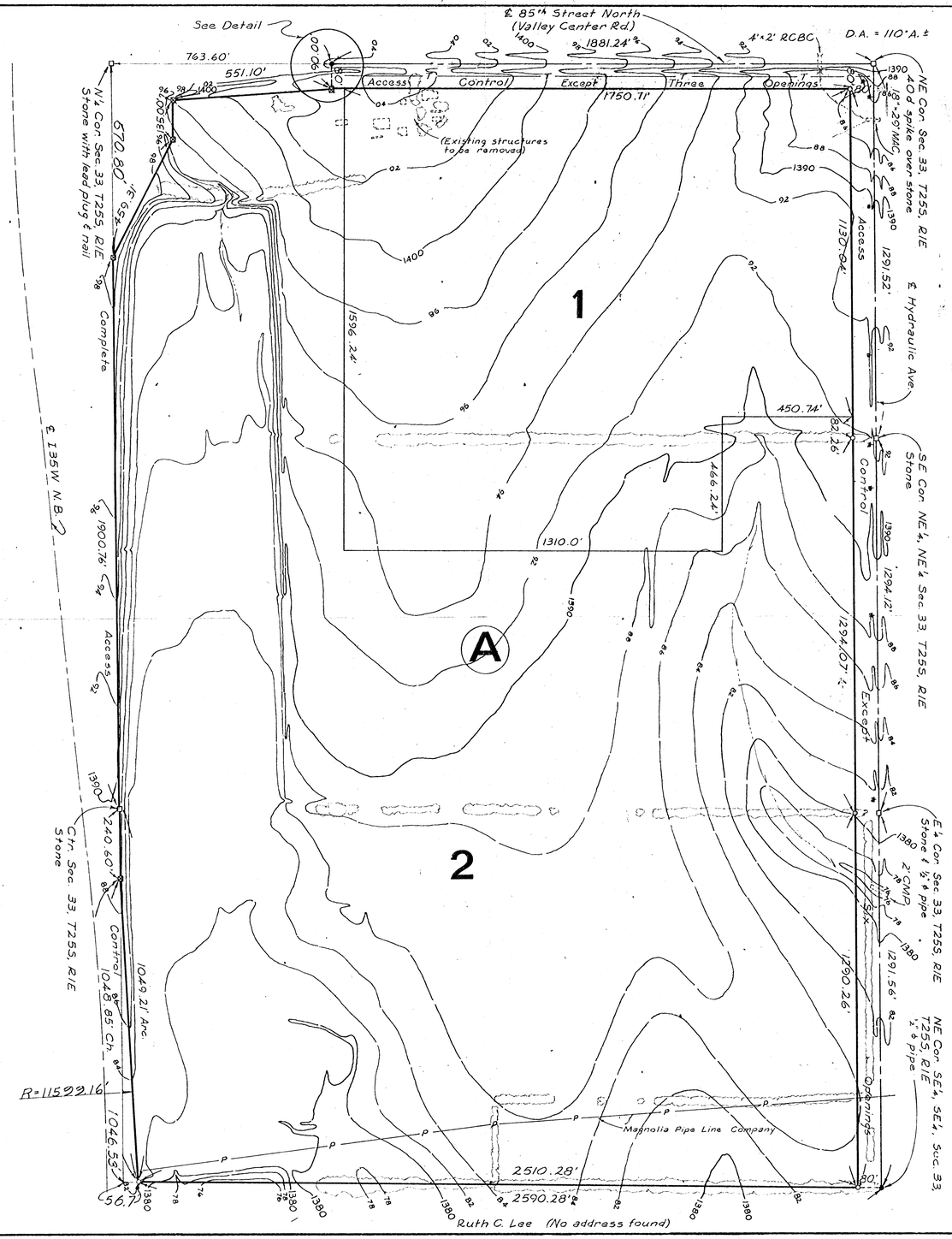

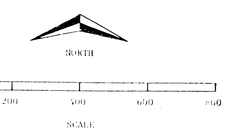

LEGEND

- ⊠ RIGHT-OF-WAY MARKER
- ○ ½" ϕ PIPE (THIS SURVEY)
- ● ½" ϕ PIPE (EXISTING)

TOPOGRAPHY DATED 11-72

DESCRIPTION:
THE NE¼ AND THE N½ OF THE SE¼ OF SEC. 33, T25S, R1E, EXCEPT THAT PORTION TAKEN FOR RIGHT-OF-WAY FOR HIGHWAY I-35.

BM7-A "X" ON SOUTH HUBGUARD OF CULVERT, 100' WEST OF NE COR., SEC. 33, T25S, R1E. ELEV. 1391.55

D.F.&S. 12-19-74 276-B-101