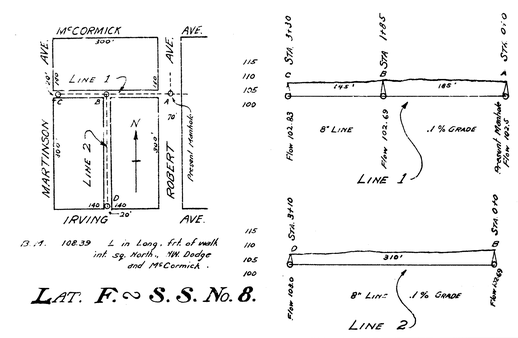

B.M. 108.39 L in Long. frt. of walk int. sq. North, NW. Dodge and McCormick.

LAT. F. ∞ S.S. No. 8.

B.M. 174.52 X on end of curb at NE. of Cook. on Bluff. (old curb)

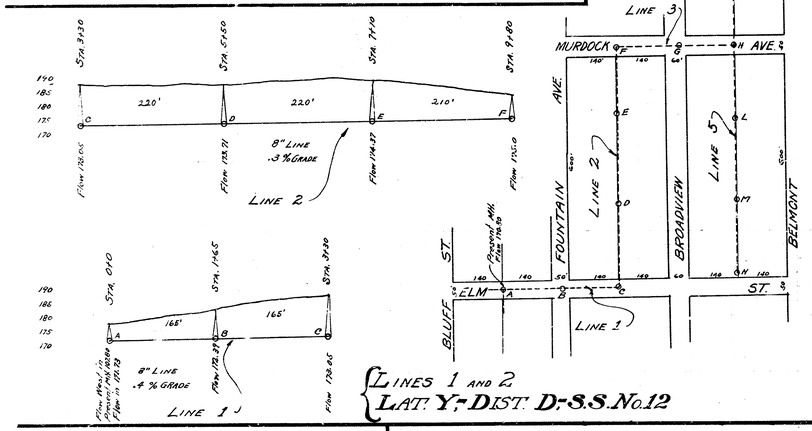

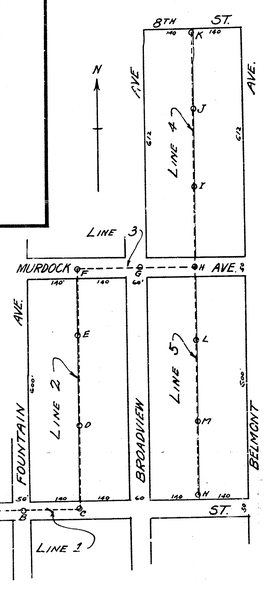

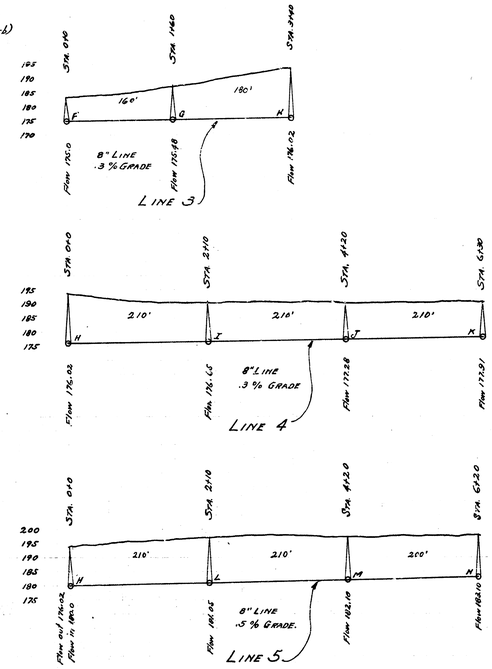

LINES 1 AND 2
LAT. Y - DIST. D - S.S. No. 12

LINES 3, 4 AND 5
LAT. 2 - DIST. D - S.S. No. 12

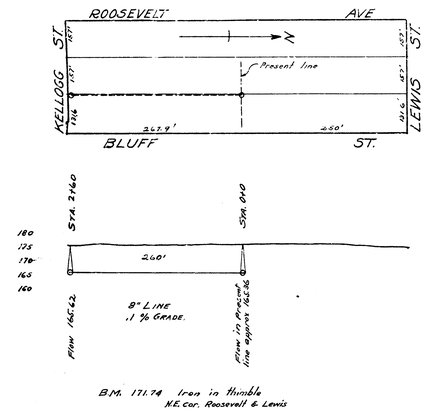

B.M. 171.74 Iron in thimble N.E. cor. Roosevelt & Lewis

LAT. 27 - DIST. A - S.S. No. 12

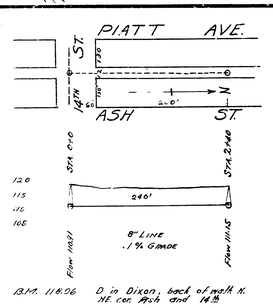

B.M. 118.06 D in Dixon, back of walk N. NE cor. Ash and 14th

LAT. K - DIST. O - S.S. No. 12.

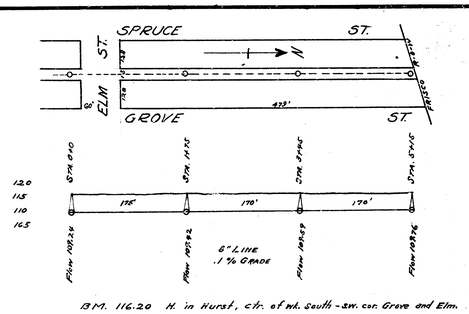

B.M. 116.20 H. in Hurst, c/r. of wk. south - sw. cor. Grove and Elm.

LAT. Z - DIST. D - S.S. No. 12