242A

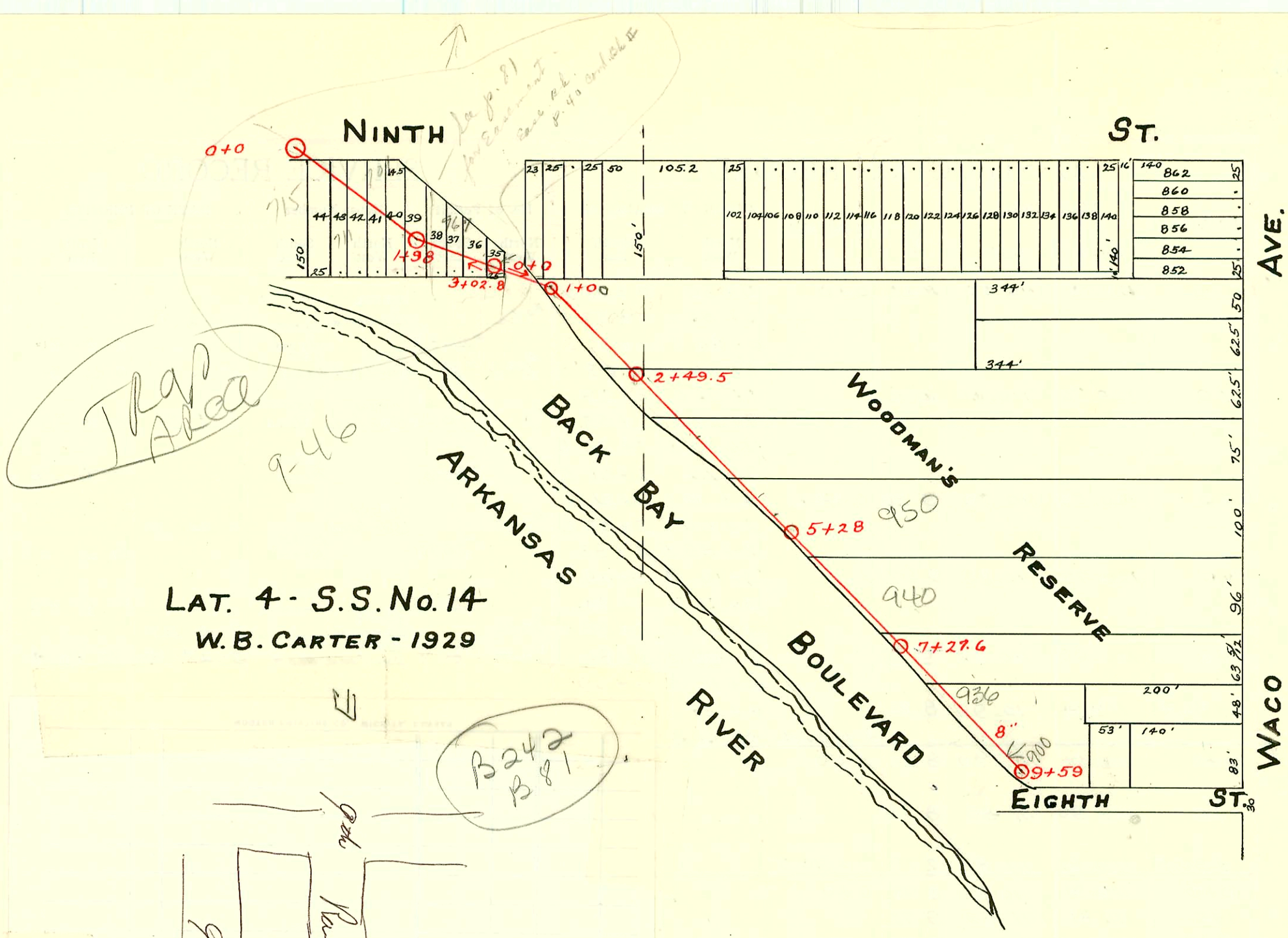

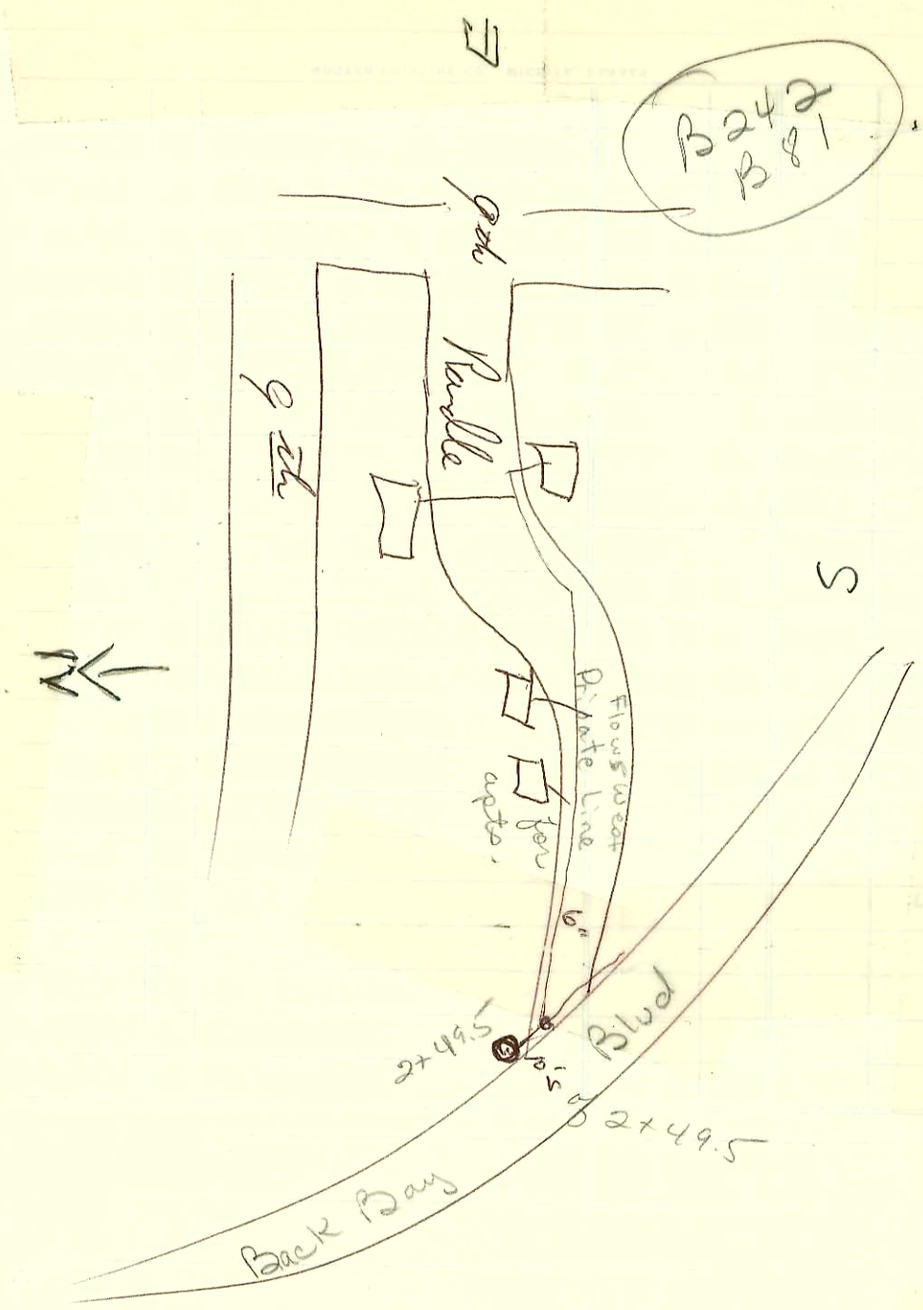

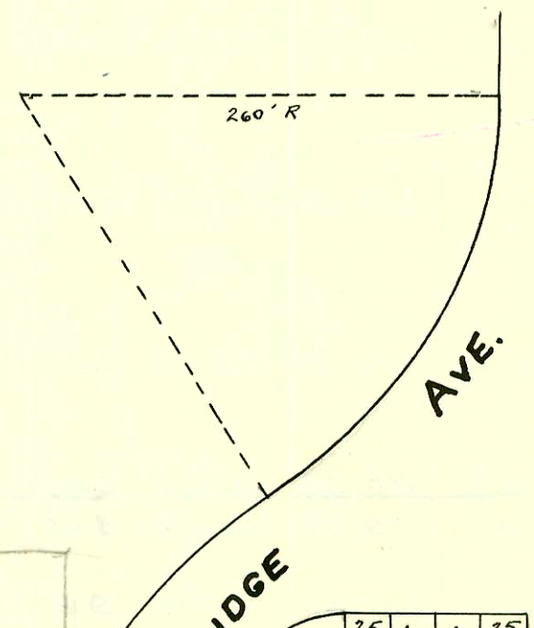

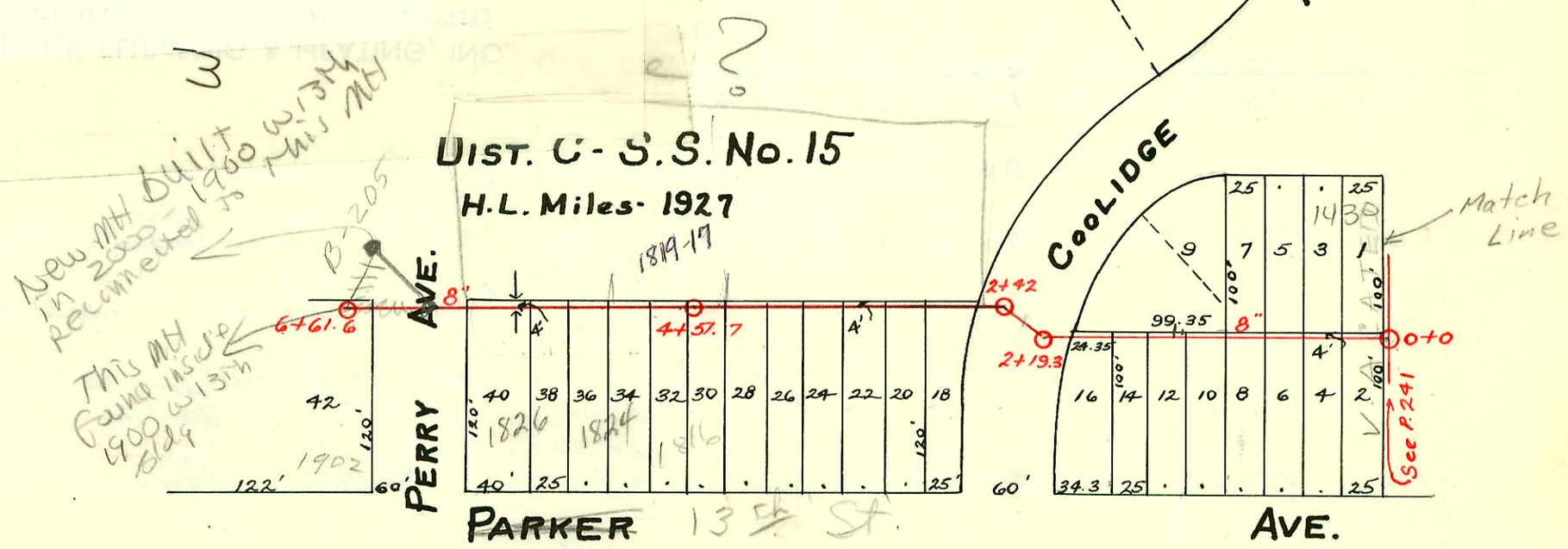

11493 tap 1816 W. 13th Joe McDonald 10-9-59 4+46.7

Rev

SWR 2002 00081 1-9-02 950 N Back Bay - Reddi Root R! 4" PVC, 2 TWIN CO, 1 H22, tied to claytile 8' from main - Deep - 2 KICKOUTS

SWR 2003 00081 1-9-03 936 Back Bay Wichita Ex S/O 6' from main

SWR 2003 00080 1-9-03 936 Back Bay - Wichita Ex - CITY TAP - 4" Predco - 68.2' E of MH 7+27.6 (7+95.8) 1V45, 2H45, 1WYE, 2 KICKOUTS, 2 TWINCO, 3H22, 2 Ferneo, Shallow - 4" 40 PVC

Form 41-(54) 6-57

	CONSTRUCTION RECORD							SERVICE RECORD					
	STATION	ELEVATION Ground	ELEVATION Grade	Depth	MANHOLE	4-INCH "Y" BRANCHES North West	4-INCH "Y" BRANCHES South East	No. of Permit North West	No. of Permit South East	House Number North West	House Number South East	DATE OF PERMITS North West	DATE OF PERMITS South East
Line running East, North of Parker.	0+0	125.77	117.20	8.57	0+0	0+12.2	0+09.7	#780	#440	1430 Coolidge	1712 Parker	6-28-29	4-27-28
						0+37.3	0+34.8						
						0+62.3	0+59.8	#C33933 #1128	#1639	1424-26 Coolidge	1716 Parker	7-27-72 10-23-28	4-18-29
					Tap 0+63.3	0+87.3	0+84.8	#C33945		1424-26 Coolidge		7-27-72	
	1+0	125.55	117.30	8.25		1+13.3	1+10.8						
						1+38.2	1+35.7	#277		1420 Coolidge		4-1-29	
						1+66.4	1+63.9		#870		1720 Parker		8-15-28
						1+91.5	1+89						
	2+0	125.23	117.40	7.83	2+19.3	2+10	2+07.5						
						2+58.5	2+56						
					2+42	2+84.3	2+81.8						
	3+0	124.08	117.50	6.58		3+11.5	3+09	#618	#131	1407 Coolidge	1802 Parker	6-9-28	3-1-27
						3+38.2	3+35.7	#1280		1809 McKee		9-13-29	
						3+63.6	3+61.1		#837		1808 Parker		10-5-27
						3+89	3+86.5		#374		1816 Parker		5-12-27
	4+0	122.78	117.60	5.18		4+14.8	4+12.3	#1281		1811 McKee		9-13-29	
					4+51.7	4+39.7	4+37.2		#373		1818 Parker		5-12-27
						4+66.2	4+63.7	C75829		1817-19 McKee		12-20-79	8-24-72
	5+0	120.67	117.70	2.97		4+91.8	4+89.3	#574	#3449 372	1420 Parker	1820 Parker	6-5-30	5-12-27
						5+17	5+14.5		C35319		1824-26 W. 13th		10-11-72
						5+42.5	5+40		#314		1824 Parker		8-24-72 4-27-27
	6+0	117.18	117.80	-.62		5+68.5	5+66		SOC34489				
	6+61.6	120.98	117.86	3.12	6+61.6	6+59.1	6+56.6		#619		1902 Parker		6-9-28
Formerly Hudson's Private Sewer.						Y's S.W.							
	0+0	115.83	110.13	5.70	0+0	0+59							
	1+0					1+02.5	1+13		#3164 B5753		211 W. 9th		4-3-84 6-2-66
	1+98	117.09	110.33	6.76	1+98	1+61.7							
	2+0					2+26							
						~~2+97~~ 4" SCH40 ~~2+96.5~~ 4" SCH40 2+94.8 } These Lines are on top of each other - very close together			2000-02116 2000-02116		961 Back Bay 961 Back Bay	Pool House House	9/26/00 9/26/00
	3+02.8	116.38	110.44	5.94	3+02.8								
						Y's E. only							
	0+0												
	1+0				1+0								
						1+55.5							
						1+57.5			#498		963 Back Bay Blvd.		
						1+84.5							
	2+0					2+09							
						2+31.8							
					2+49.5	2+56			#970		950 Back Bay Blvd.		
						2+81.6							
	3+0					3+05							
						3+30.9							
						3+58.8			#5711		940 Back Bay Blvd. see below		8-29-51
						3+86							
	4+0					4+04.2							
						4+36.6							
						4+62.6							
						4+87.3							
	5+0			4'	5+28	5+11.5							
						5+34.5							
						5+61.7							
						5+86.7							
	6+0					6+11.3							
						6+35.6							
						6+60.4							
					7+27.6	6+81.8							
	7+0					7+33.5							
	8+0					8+91							
	9+0			3.5	9+59	9+50			#C18871		900 Back Bay Blvd.		4-17-70
	9+59												

1999-01538- 12/28/99- 976 N Back Bay Bl - A Good Plumber - 4" PVC - Replace trap & add co - no msmt given

R-K#

22178 12-7-88 (Glover) rep.
13323 940 Back Bay 3-26-85 (Glover) Permit. 5+00

#C75829 - 1817-19 McKee - 12/20/79 - Bob Scott

B5088 - 962 Back Bay Blvd - Geo. Robertson - 2-15-66 - Tap (4+60.4)

#2404 - Tap - 1950 Parker - 9-6-52 - Joe McDonald $40.00 Special fee Pd. 9-6-52
#7458 - 1908-10 Parker - 1-27-54 - Brown Plbg. - Used old connection.
B5087 #1388 - Tap - 962 Back Bay Blvd. - 9-30-29 - Long Plbg. Co. Seal off - 2-15-66
#128 - Tap - 520 Edison Ct. - 4-29-36 - C. C. McLaughlin.
#448 Private line - 954 Back Bay Blvd. - 10-26-36 - Vernon Shellenberger.
#915 Private line - 531 Edison Ct. - 6-11-38 - Vernon Shellenberger.
#916 - Private line - 534 Edison Ct. - 6-11-38 - Vernon Shellenberger.
1999-01354 - #1382 - Tap - 950 Back Bay Blvd. R - 3-13-39 - W. A. Giffrich. - 11/30/99 - AE Henning - 4" PVC - Wye Rep - 18' SE - Replace Lower 6' of SWR (See Next page)
#3184 - Tap - 711 W. 9th - 3-17-41 - Simmons Plbg. Co.
#391 - Private line - 954 Back Bay Blvd. - 8-5-37 - Vernon Shellenberger.
#392 - Private line - 514-16 Edison Ct. - 8-5-37 - Vernon Shellenberger.
#393 - Private line - 518-20 Edison Ct. 8-5-37 - Vernon Shellenberger.

#2868 - Tap - 1900 Parker - 3-28-46 - Chas. Collison.
#1707 - Private line - 905 N. Waco - 9-21-50 - Kendall Plbg.