




CONSTRUCTION RECORD

SERVICE RECORD

STATION	ELEVATION		Depth	MANHOLE	4-INCH "Y" BRANCHES		No. of Permit		House Number		DATE OF PERMITS	
	Ground	Grade			North West	South East	North West	South East	North West	South East	North West	South East
LATERAL 8 LINE 1 0+00	209.4	199.78	9.6	0+00 EXISTING								
1+00	208.0	200.18	7.8		1+26.6		C71193		2219 Branford		4-11-79	
2+00	208.0 OUT 200.53 IN 200.63	200.68	7.5 7.4	1+88.2								
3+00	209.0	200.68	8.3									
4+00	210.8	201.08	9.7									
5+00	212.1	201.48	10.6									
6+00	212.5 OUT 201.68 IN 201.73	201.88	10.8 10.8	4+62.1								
7+00	213.0	201.88	11.1									
8+00	213.6	202.28	11.3		6+44.0		C57549		7115 Branford		9-3-76	
9+00	213.5	202.68	10.8									
10+00	213.0	202.85	10.2	7+42.6								
11+00	212.8	203.08	9.7									
12+00	212.8	203.48	9.3									
13+00	213.0	203.88	9.1									
14+00	210.2	204.17	6.0	10+72.4								
15+00	214.2	204.28	9.9									
16+00	215.7	204.68	11.0									
17+00	216.8	205.08	11.7									
18+00	213.5	205.48	8.0									
19+00	213.5	205.49	8.0	14+02.3								
20+00	213.5	205.59	7.9									
21+00	218.0 OUT 205.96 IN 206.06	206.08	12.0 11.9	14+94.9								
22+00	218.0	206.08	11.9									
23+00	219.6	206.48	13.1									
24+00	220.1	206.88	13.2									
25+00	220.2	206.98	13.2	17+26.0					2213 Branford		4-26-78	
26+00	220.6	207.28	13.3	18+64.3			C65614 C64722		2220 Branford		11-29-77	
27+00	221.0	207.68	13.3									
28+00	221.6	208.08	13.5		19+83.4		C66455		2223 Branford		5-17-78	
29+00	221.7 OUT 208.16 IN 208.26	208.26	13.5 13.4	20+20.3					2224 Branford		8-15-77	
30+00	221.8	208.58	13.2		21+03.3		C62563					
31+00	221.3	208.98	12.3									
32+00	220.8	209.38	11.4		21+97.3		C64221		3212 Branford		11-29-77	
33+00	220.7	209.42	11.3	23+12.0	22+37.5		C63881		2218 Branford		11-4-77	
34+00	220.2	209.78	10.4		23+78.8		C63882		2228 Branford		11-4-77	
35+00	219.4	210.18	9.2									
36+00	219.0 OUT 210.32 IN 210.65	209.91	8.7 8.4	25+37.8	24+47.8		C64371		2226 Branford		7-4-78	
37+00	218.0	209.91	8.1									
38+00	216.2	209.26	6.9									
39+00	216.5 OUT 209.13 IN 209.84	209.84	7.4 11.7	27+19.4 WET WELL	27+47.4		C66460		2230 Branford		6-1-78	
40+00	216.0	205.17	10.8									

(CONT. NEXT PAGE)

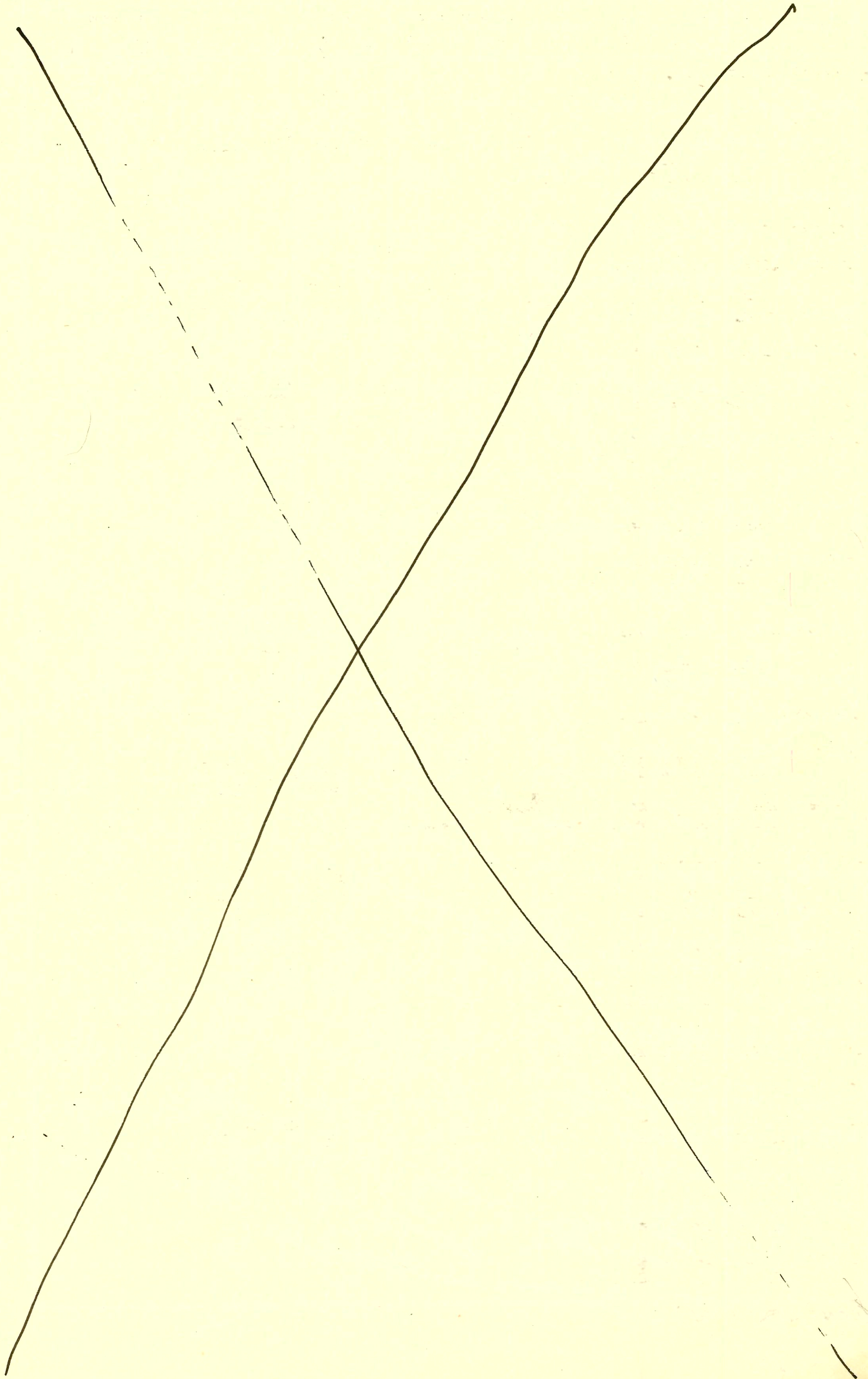


CONSTRUCTION RECORD

SERVICE RECORD

STATION	ELEVATION		Depth	MANHOLE	4-INCH "Y" BRANCHES		No. of Permit		House Number		DATE OF PERMITS		
	Ground	Grade			North West	South East	North West	South East	North West	South East	North West	South East	
LAT B MAIN G 5523 LINE 1	29+00	216.2	205.57	10.6									
		216.4	205.95 206.05	10.5 10.4	29+96.8								
	30.00	216.4	206.06	10.3				C62751		2204 Hathway		8-26-77	
	31.00	216.7	206.47	10.2									
	32.00	217.6	206.87	10.7		31+93.0		C63160		2208 Hathway		9-21-77	
	33.00	218.2	207.27	10.9									
		218.2	207.29	10.9	33+04.6	33+43.2 33+93.6		C68875 C711583		2216 Hathway 2224 Hathway		10-12-78 1-26-79 5-27-79	
	34+00	218.2	207.67	10.5									
						35+50.5		C67372		2206 Hathway		7-14-78	
	35+00	217.7	208.07	9.6									
	36+00	217.3	208.47	8.8									
		217.3	208.56	8.7	36+16.5								
LINE 2	0+00	213.0	202.95	10.1	0+00=7+42.6 LINE 1								
	1+00	213.7	204.19	9.5									
	2+00	214.7	205.43	9.3									
		215.0	205.62 205.72	9.4 9.3	2+15.3								
	3+00	216.1	206.77	9.3									
						3+95.3		11996		7203-5 Cambridge		7-11-84	
	4+00	216.7	208.01	8.7									
		216.8	208.11	8.7	4+08.3	4" STUB NW		C66911		7209-11 Cambridge		6-19-78	
LINE 3	0+00	218.0	206.06	11.9	0+00=14+94.9 LINE 1								
	1+00	219.2	206.66	12.5									
	2+00	219.5	207.26	12.2									
	3+00	219.7	207.86	11.8									
		219.7	207.98	11.7	3+21.9								
	4+00	219.2	208.46	10.7									
						4+16.9		C66511		2239 Bromfield		6-15-78	
	5+00	219.2	209.06	10.1									
						5+10.9		C64760		2247 Bromfield		1-6-78	
	6+00	221.0	209.66	11.3									
		219.7	209.96	9.7	6+42.9								
	7+00	220.0	210.26	10.7									
						7+23.9		C65816	C68250	2306 Inwood Cr	2307 Bromfield	4-10-78	9-8-78
	8+00	220.3	210.86	9.4									
		220.5	211.07	9.4	8+33.5								
						7+37.5		C66938		2314 Inwood Cr	2315 Bromfield	12-14-77	6-20-78
						7+48.1		C6669		2325 Bromfield			6-5-78
	9+00	220.7	211.46	9.2									
						7+40.5		C66924		2322 Inwood Cr			6-20-78
	10+00	220.8	212.06	8.7									
		220.8	212.24	8.6	10+28.8	4" STUB NW	4" STUB NE	C66453 C66925	C66933 C62381	2330 Inwood Cr 2334 Inwood Cr	2331 Bromfield 2335 Bromfield	6-29-78 6-20-78	6-20-78 9-15-78
LINE 4	0+00	220.2	207.08	13.1	0+00=17+26 LINE 1								
						0+48.6							
						1+15.0							
	1+00	220.6	207.48	13.1									
		219.9	207.64 207.74	12.3 12.2	1+40.0								
	2+00	220.9	207.98	12.9									
	3+00	221.3	208.38	12.9									
		221.3	208.42 208.52	12.9 12.8	3+09.6								
						3+30.6	3+36.6	C66931	C75196	2218 Bromfield	2203 Winsted Cr	6-28-78	12-19-79

(CONT. NEXT PAGE)



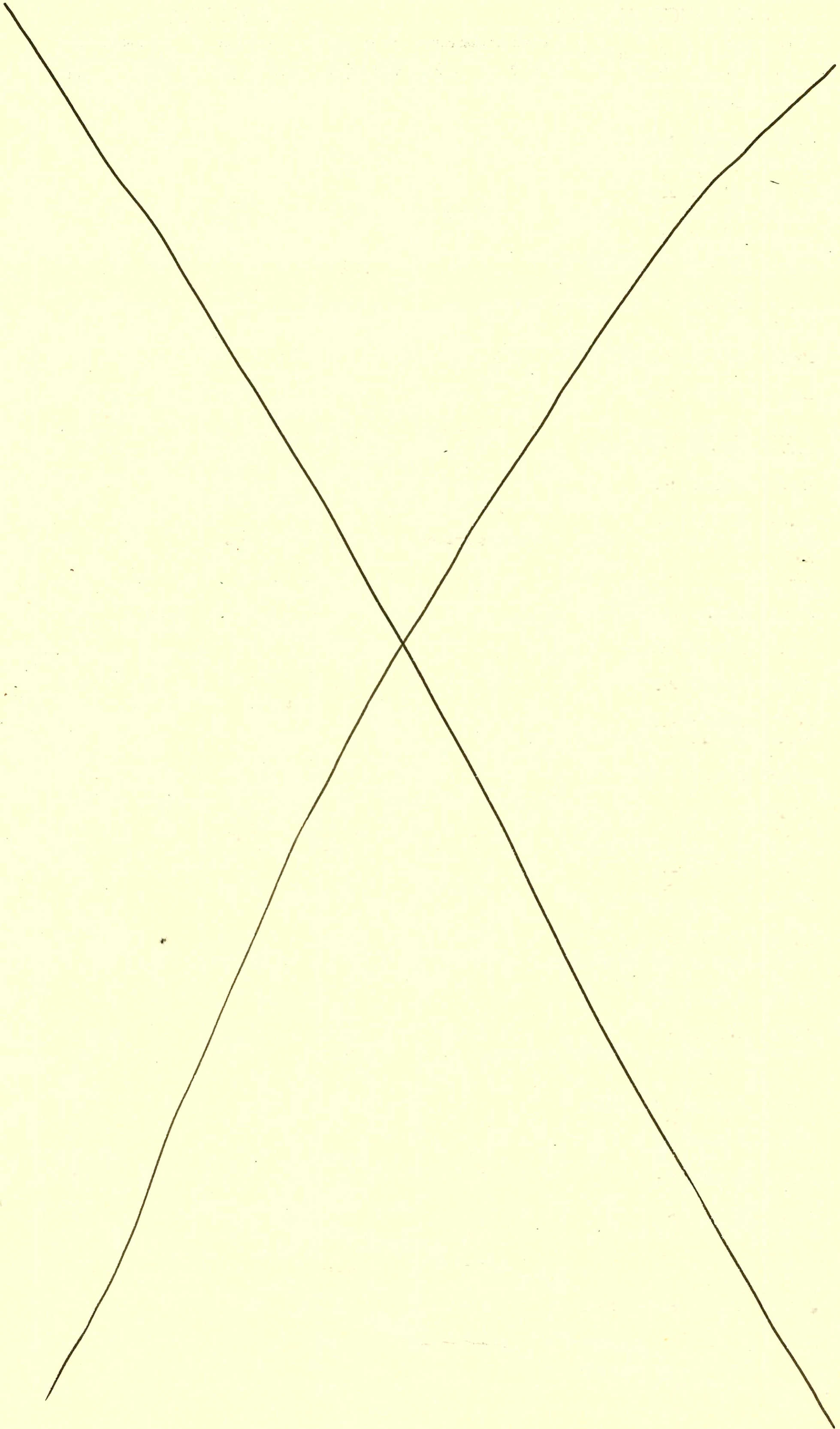
CONSTRUCTION RECORD

SERVICE RECORD

STATION	ELEVATION		Depth	MANHOLE	4-INCH "Y" BRANCHES		No. of Permit		House Number		DATE OF PERMITS			
	Ground	Grade			North West	South East	North West	South East	North West	South East	North West	South East	North West	South East
LATS MARK 5523 LINE 4														
4+00	221.3	209.32	12.0											
	221.8	209.68	12.1	4+39.2	4+49.2			C68166	2215	Winstead Cr.		8-31-78		
5+00	221.5	210.28	11.2	4+61.9	5+71.7			C66510	2234	Brownfield	6-14-78			
6+00	221.6	211.15	10.5	5+33.0				C67369	C71584	2223	Winstead	7-14-78		
	221.6	211.98	9.6	6+92.6								5-2-79		
LINE 5				0+00=29+96.8										
0+00	216.4	206.05	10.4	LINE 1										
1+00	217.3	206.85	10.5	1+13.9				C62751	2204	Hathway		10-10-77		
2+00	218.0	207.55	10.5	1+86.9	1+73			C66792	2234	Kongwood Ct		6-13-78		
3+00	219.6	208.45	11.2	2+33.9	1+74.9			C62562	2203	Hathway		8-22-78		
4+00	220.3	208.90	11.4	3+59.1	4+16.7			C64548	2242	Kongwood Ct		3-17-78		
5+00	219.3	209.03	11.3	5+14.1	5+27.7			C65561	2254	Kongwood Ct		7-28-78		
6+00	219.2	209.63	9.7	6+91.1	5+25.1			C65746	2258	Kongwood Ct		4-6-78		
7+00	218.8	209.73	9.3	7+97.9	5+85.4			C62943	2209	Hathway		9-21-77		
8+00	218.7	210.07	9.1	8+20.6	6+97.9			C62945	2215	Hathway		9-8-77		
9+00	218.5	210.47	8.3					C66512	2262	Kongwood		5-22-78		
10+00	218.2	210.87	7.8					C63161	2235	Hathway		9-21-77		
11+00	218.5	210.95	7.6											
LINE 6				0+00=3+59.1										
0+00	220.3	209.00	11.3	LINE 5										
1+00	220.3	209.20	11.1	0+50.2	4" STUB W			C65411	2246	Kongwood		5-10-78		
LINE 7				0+00=3+09.6										
0+00	221.3	208.52	12.8	LINE 4										
1+00	221.6	208.92	12.7	1+31.6				C66456	2205	Brownfield		5-17-78		
2+00	221.7	209.04	12.7	2+37.6				C68382	2204	Brownfield		9-15-78		
3+00	221.5	209.14	12.6	3+80.8				C66690	2205	Kongwood		6-5-78		
4+00	221.6	209.42	12.2	4+38.4				C70753	2204	Winstead		3-20-79		
5+00	221.5	209.68	11.8	5+14.1				C69150	2219	Kongwood		10-30-78		
6+00	221.5	209.78	11.7	6+92.6										
7+00	221.5	209.92	11.6	7+97.9				C66088	2245	Kongwood Ct		4-26-78		
8+00	221.5	210.24	11.3	8+20.6				C66089	2251	Kongwood Ct		4-26-78		
9+00	221.5	210.32	11.2	9+20.6				C68383	2214	Winstead		9-15-78		
10+00	222.5	210.72	11.8	10+20.6				C67289	2263	Kongwood Ct		7-11-78		
11+00	222.5	210.72	11.8	11+22.9				C67971	2204	Winstead		8-22-78		
12+00	222.3	211.12	11.2	12+22.9										
13+00	221.5	211.27	10.2	13+38.4										
LINE 8				0+00=										
0+00	210.0	201.42	8.6	EXISTING										
1+00	211.0	201.82	9.2											
2+00	211.6	202.22	9.4	2+43.5				10026	7210-12	Bainbridge				
3+00	212.0	202.50	9.5	2+68.0	4" STUB NE 4" STUB SE			C75008	7204-06	Bainbridge		10-22-79		
LINE 9				0+00=										
0+00	210.0	201.42	8.6	EXISTING										
1+00	210.2	201.80	8.4											
2+00	210.9	202.18	8.7	2+40.3										
3+00	211.1	202.32	8.8											
4+00	211.1	202.42	8.7											

(CONT. NEXT PAGE)

B284A



CONSTRUCTION RECORD

SERVICE RECORD

LAT 8 MAIN 6  
SS 23 LINE 9

STATION	ELEVATION		Depth	MANHOLE	4-INCH "Y" BRANCHES		No. of Permit		House Number		DATE OF PERMITS			
	Ground	Grade			North West	South East	North West	South East	North West	South East	North West	South East	North West	South East
3+00	211.8	202.67	9.1											
4+00	212.5	203.07	9.4											
5+00	213.2 213.5	203.47 203.64	9.7 9.9	5+43.2										
6+00	213.7	203.87	9.8		5+82.2		257646		2353-55 Rutland Ct.			9-10-76		
7+00	214.2	204.27	9.9					2000-026446 94-139967 257647	2357-57 Rutland Ct.	Repl 12' High End		12-4-00 8-31-94 9-10-76		
8+00	215.2 215.2	204.67 204.70 204.80	10.5 10.5 10.4	8+08.8										
9+00	214.6	205.17	9.4		9+26.8		4894		7205 Applbury		12-10-81			
10+00	214.9	205.57	9.3		9+90.1		657895		2361-63 Rutland Ct.			9-27-76		
11+00	215.2 215.4	205.97 206.08	9.2 9.3	11+22.7	11+06.5	11+05.5	3737	257648	7215 Applbury	2365-67 Rutland Ct.	7-21-81	11-9-76		
12+00	215.7	206.37	9.3		11+88.7	11+90.7	3738	257649	7227 Applbury	2369-71 Rutland Ct.	7-21-81	9-27-76		
13+00	216.4	206.77	9.6		13+19.5			4895	7237 Applbury		12-10-81			
14+00	217.2 215.6	207.17 207.32	10.0 8.3	14+29.5	12+98.5			657859	2373-75 Rutland Ct.			2-10-77		
15+00	218.0	207.57	10.4		14+62.5		2095	669939	7305 Applbury	2335 Addison Cr.	12-12-80	10-16-78		
16+00	218.7	207.97	10.7		15+72.5			976	7313 Applbury	2341 Addison Cr.		8-12-80		
17+00	219.6	208.37	11.2		15+72.5			669861				12-18-78		
18+00	220.4 220.4	208.66 209.01	11.7 11.5	17+65.0	17+16.6	17+00.6	1948	669525	7325 Applbury	2340 Addison Cr.	11-21-80	11-22-78		
19+00	220.8	210.01	10.8		17+18		1949		7334 Applbury		11-21-80			
20+00	221.0 221.0	211.01 211.36 211.46	10.0 9.6 9.5	20+34.8	18+61.0			1068	7339 Applbury			8-22-80		
21+00	221.1 221.3	212.02 212.76	9.1 8.5	21+65.4	19+61.8			667175	2349 Brimley Cr.			6-30-78		
					20+42.4			665562	2340 Brimley Cr.			3-28-78		
												8" STUB E		
LINE 10 0+00	211.1	202.42	8.7	0+00 = 2+40.3 LINE 9										
1+00	211.7	203.66	8.0		tap 1+13.6									
2+00	213.6 214.0	204.90 205.15	8.7 8.9	2+19.6	tap 2+14.2		671572		7230-33 Brimley Cr.			5-2-79		
3+00	214.7	206.14	8.6		tap 3+70.6	2+59.6	671573		7236-33 Brimley Cr.			5-2-79		
4+00	215.7 216.2	207.38 207.88	8.3 8.3	4+40.0					7227-34 Brimley Cr.	7216-18 Brimley Cr.		5-2-79		
												1-17-84		
									7219-21 Brimley Cr.			1-18-80		
LINE 11 0+00	213.5	203.74	9.8	0+00 = 5+43.2 LINE 9	tap 6+77									
1+00	213.0	204.62	8.4		tap 1+07.2									
2+00	213.6	205.50	8.1		tap 1+92.0	1+57.0	671574		7236-33 Brimley Cr.			5-2-79		
3+00	214.3 214.5	206.38 206.51	7.9 8.0	3+17.0	2+85.0		671580		7259-60 Brimley Cr.	2349-51 Rutland Ct.	7-13-76	5-2-79		
4+00	215.0	207.26	7.7		3+26.8		669685		7242-44 Brimley Cr.			12-1-79		
									7246-48 Brimley Cr.			12-1-78		
												11-4-76		
					4+11.8	4+04.6	257644		2345-47 Rutland Ct.			11-4-76		
							257643	669849	2341-43 Rutland Ct.	7252-54 Brimley Cr.	11-4-76	4-2-79		

(CONT NEXT PAGE)

SWR 2001-02985 4/26/01-2408 N HATHWAY CIR- Roto- installed Fernco clamp @ foundation wall  
where Bid drain + sewer had seperated

CONSTRUCTION RECORD

SERVICE RECORD

STATION	ELEVATION		Depth	MANHOLE	4-INCH "Y" BRANCHES		No. of Permit		House Number		DATE OF PERMITS			
	Ground	Grade			North West	South East	North West	South East	North West	South East	North West	South East	North West	South East
LAT 8 MAIN 6 SS 23 LINE 11	5+00	216.0	208.14	7.9		5+19		C59858		2337-39 Rutland Ct.		2-10-77		
	6+00	217.0 216.5	209.02 OUT 209.36 IN 209.46	8.0 7.1 7.0	6+31.0	7+07		C68942		2321 Addison Cr.		10-16-78		
	7+00	217.7 216.8	209.66 209.80	8.0 7.0	7+36.0	4" STUB SE		C68943		2315 Addison Cr.		10-16-78		
LINE 12	0+00	216.5	209.38	7.1	0+00 = 6+31 LINE 11									
		216.3	209.56	6.7	0+44.8	4" STUB NE		C68941		2329 Addison Cr.		10-16-78		
LINE 13	0+00	220.4	208.76	11.6	0+00 = 17+65 LINE 9									
	1+00	220.0	209.16	10.8		1+49.8	1+05.2	C68215 C69154		2341 Addison		4-20-78 10-30-78		
	2+00	219.6 219.5	209.56 209.74	10.0 9.8	2+45.7	2+16.1 2+64.5		C67892 C69850		2335 Addison		8-16-78 12-18-78		
	3+00	219.2	209.96	9.2		3+70.7 3+54.7 4+41.3	3+58.4 4+36.3	C68897 C67199 C69153	C68740 C68757	2320 Addison 2314 Addison		10-13-78 6-30-78 10-30-78		
	4+00	219.2 219.6	210.36 210.72	8.8 8.9	4+91.3	4" STUB SW	4" STUB SE	C68165 C67974		2306 Addison 2307 Inwood		8-31-78 8-22-78		
LATERAL 7 MAIN 6 SS N <sup>o</sup> 23 LINE 1	0+00	217.3	208.60	8.7	0+00 EXISTING	1+10		C66692		2318 Hathway		8-20 6-5-78		
	1+00	216.0	209.00	7.0		1+99.3		C66459		2326 Hathway		5-17-78		
	2+00	215.3	209.40	5.9										
	3+00	214.0	209.79 OUT 209.82 IN 209.92	4.2 4.2 4.7	3+07.3									
	4+00	214.0	210.30	3.7										
	5+00	214.8	210.70	4.1		4+83.7		C67973		2334 Hathway		8-22-78		
	6+00	215.5 215.9	210.94 211.10	4.6 4.8	5+63.2	5+97.2		C69103		2338 Hathway		10-26-78		
	7+00	217.0	211.50	5.5		6+68.0		C67174		2344 Hathway		6-30-78		
	8+00	218.0 218.3	211.90 211.96	6.0 6.4	8+16.9	7+54.4 8+47.2		C68253 C68167		2348 Hathway 2353 Winstead Cr.		9-8-78 8-31-78		
	9+00	219.7	212.30	7.4										
	10+00	220.4 220.8	212.70 212.96	7.7 7.8	10+69.6	9+78.3	4" STUB SW	C6928 C64191		2342 Winstead 2343 Winstead		6-20-78 11-23-77		
LINE 4	0+00	221.6	212.08	9.5	0+00 EXISTING									
	1+00	222.0	212.48	9.5										
	2+00	222.1	212.88	9.2		2+29.7	2+32.2	C66935 C69810		2322 Bromfield		6-20-78		
	3+00	222.1 222.0	213.28 OUT 213.32 IN 213.42	8.8 8.7 8.6	3+13.7	2+93.1	3+62.7	C66939 C68252 C66939		2332 Bromfield 2332 Bromfield		6-20-78 9-8-78 6-20-78		
	4+00	222.0	213.78	8.2		4+25.5		C6930		2338 Bromfield		6-20-78		
		222.0	214.02	8.0	4+64.5		4" STUB E	C6951		2339 Winstead		12-18-78		

(CONT NEXT PAGE)

CONSTRUCTION RECORD

SERVICE RECORD

STATION	ELEVATION		Depth	MANHOLE	4-INCH "Y" BRANCHES		No. of Permit		House Number		DATE OF PERMITS			
	Ground	Grade			North West	South East	North West	South East	North West	South East	North West	South East	North West	South East
LAT 7 MAIN 5523 LINE 5	0+00	218.5	211.08	7.4	0+00 EXISTING									
	1+00	218.2	211.48	6.7										
	2+00	218.0 OUT 211.74 IN 211.84	211.84	6.3 6.2	1+66.3									
	3+00	219.0 OUT 212.30 IN 212.40	212.40	6.7 6.6	2+84.1									
		220.2	212.66	7.5	3+47.8	4" STUB NW								
LINE 7	0+00	221.5	211.47	10.0	0+00 EXISTING									
	1+00	220.9	211.87	9.0										
	2+00	221.9	212.27	9.6										
		221.8	212.44	9.4	2+38.8									
LINE 9	0+00	221.3	212.86	8.4	0+00 EXISTING									
	1+00	221.6	213.26	8.3										
		221.5	213.56	7.9	1+76.1	4" STUB SE								
LATERAL 54 SOUTHWEST INTERCERTOR														
	0+00	143.2	130.00	13.2	0+00									
	1+00	143.4	130.19	13.2										
	2+00	143.0	130.50	12.5										
	3+00	143.3	130.70	12.6										
		143.3	130.81	12.5	3+09.0									
	4+00	143.4	130.99	12.4										
	5+00	143.0	131.19	11.8										
	6+01.2	143.0	131.39	11.6	6+01.2									
	7+00	143.2	131.59	11.6										
	8+00	142.9	131.79	11.1										
		142.8	131.97	10.8	8+89.9									
	9+00	142.9	131.99	10.9										
	10+00	142.4	132.19	10.2										
	11+00	142.5	132.39	10.1										
		142.5	132.55	10.0	11+79.3									
	12+00	142.5	132.59	9.9										
	13+00	142.6	132.79	9.8										
	14+00	142.2	132.99	9.2										
		142.5	133.10	9.4	14+57.6	4" STUB NW								

2000-02399- 1/2" 100 - Three R - 600 S. Tyler Rd #222 (side Pockets) 4" SCH 40 - installed 2-1000 grease interceptors  
 25' from main "SCH 40 - 1-1/2" way CO, ITWIN CO, 1145, 4145 (Between with STN 4946-174 and 4946-173)  
 (3+09) (1+03.8)