C298A

LATERAL 10 MAIN 11 WAR INDUSTRIES SEWER
BUILT BY: MID STATES CONST. CO.
PROJ. Nº DBKL 577056
BOOKED 10-28-78 FROM SRL 6

SCALE 1" = 150'

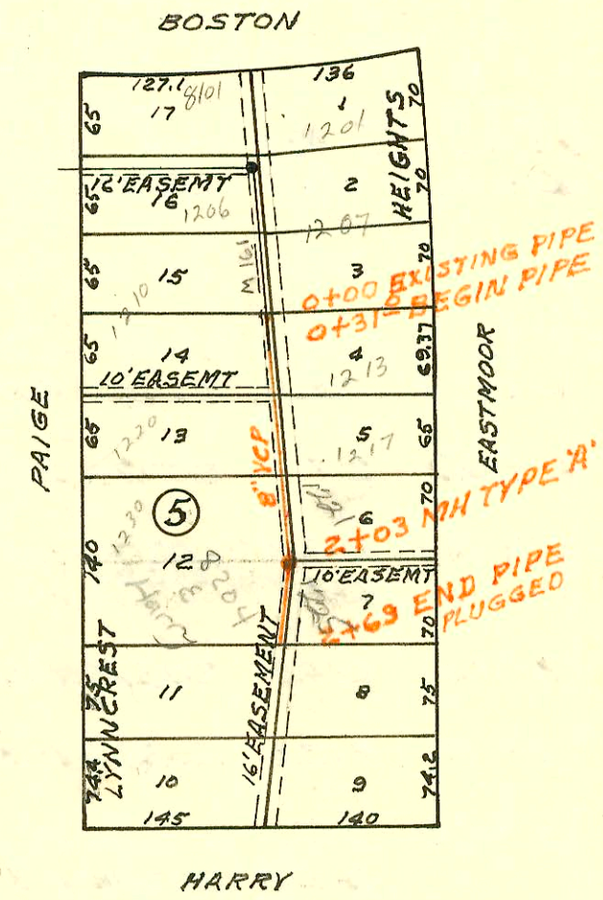


LATERAL 35 MAIN 5 SAN SEWER Nº 23
BUILT BY: W B CARTER CONST. CO.
PROJ. Nº DBKL 577070
BOOKED 10-28-78 FROM AR 8 SWS

SCALE 1" = 150'

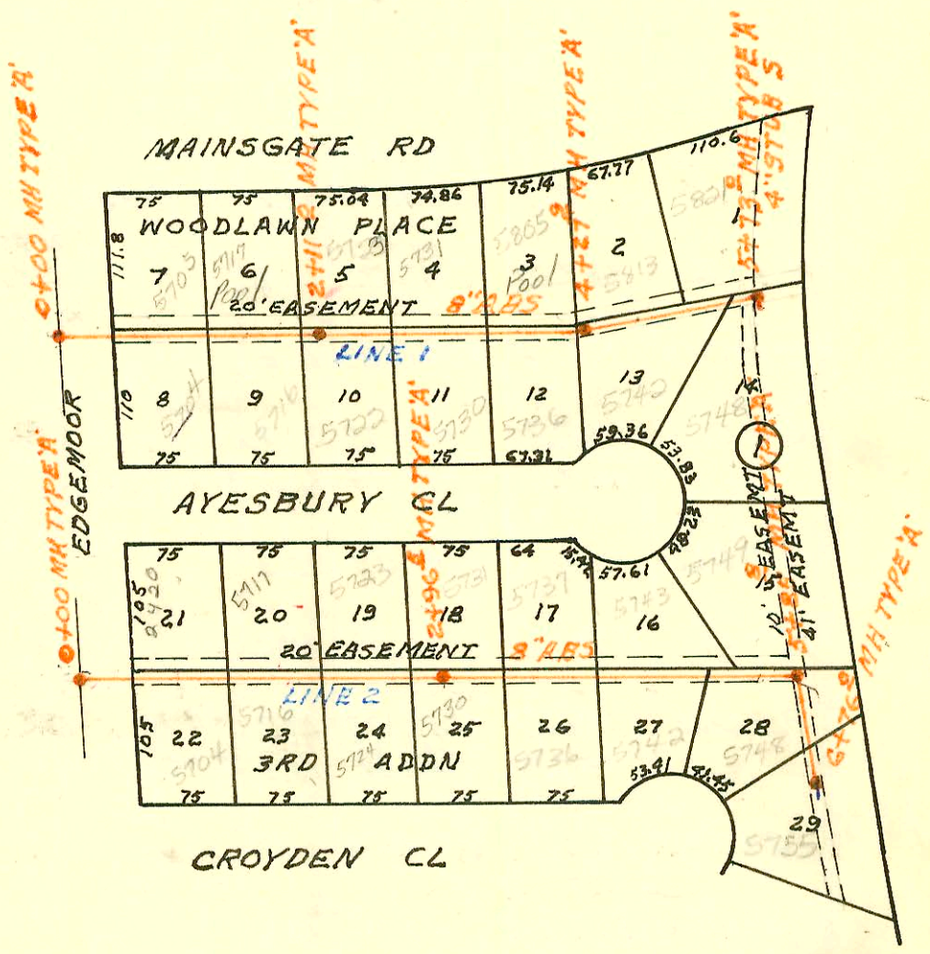


LATERAL 36 MAIN 5 SAN SEWER Nº 23
BUILT BY: W B CARTER CONST. CO.
PROJ. Nº DBKL 577071
BOOKED 10-28-78 FROM AR 8 SWS

SCALE 1" = 150'

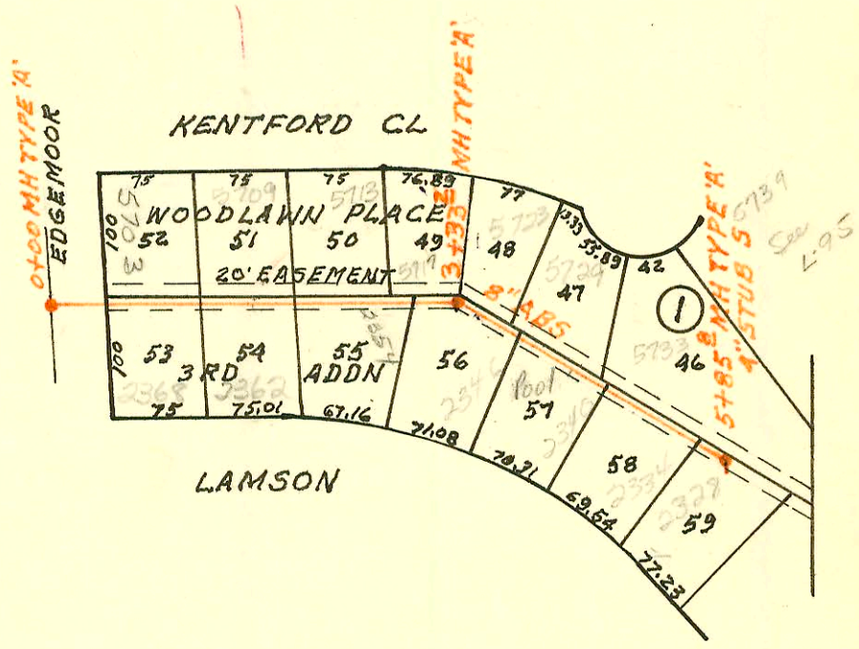

C298

Form 42-020

| CONSTRUCTION RECORD | | | | | | | SERVICE RECORD | | | | | |
|---|---|---|---|---|---|---|---|---|---|---|---|---|
| STATION | ELEVATION Ground | ELEVATION Grade | Depth | MANHOLE | 4-INCH "Y" BRANCHES North West | 4-INCH "Y" BRANCHES South East | No. of Permit North West | No. of Permit South East | House Number North West | House Number South East | DATE OF PERMITS North West | DATE OF PERMITS South East |
| LATERAL 10 MAIN 11 WAR INDUSTRIES SEWER | | | | | | | | | | | | |
| 0+00 | | | | | | | | | | | | |
| 0+31 | 147.1 | 136.69 | 10.4 | | 0+98.0 | 25' S. of N. Property line | 6421 | 2611 | 1220 Paige | 1217 Eastmore | 8-26-82 | 2-13-81 |
| 1+00 | 147.4 | 136.93 | 10.5 | | 1+74.2 | 1+60.0 | 00417 | 1218 | 8204 Harry | 1221 Eastmore | 5-30-80 | 9-12-80 |
| 2+00 | 148.2 | OUT 137.29 IN 137.39 | 10.9 10.8 | 2+03.0 | | 2+36.0 | | 1219 | | 1225 Eastmore | | 9-12-80 |
| 2+69 | 148.1 | 137.57 | 10.5 | | | | | | | | | |
| LATERAL 35 MAIN 5 SAN SEWER Nº 23 | | | | | | | | | | | | |
| LINE 1 0+00 | 181.4 | 169.58 | 11.8 | 0+00 | | | | | | | | |
| 1+00 | 183.2 | 169.98 | 13.2 | | 0+76.0 Tap 1+52.6 | 1+17 | C76198 C68945 | C70118 | 5705 Mainegate 5717 Mainegate | 5704 Ayesbury Ct | 1-22-80 10-16-78 | 1-16-79 |
| 2+00 | 184.4 | 170.38 | 14.0 | | | 2+00.4 | | C70116 | | 5716 Ayesbury Ct | | 1-16-79 |
| | 184.3 | 170.42 | 13.9 | 2+11.0 | 2+04.0 | 2+45.5 | C70117 | 613 | 5723 Mainegate | 5722 Ayesbury | 1-16-79 | 6-24-80 |
| 3+00 | 182.4 | 170.78 | 11.6 | | 3+01.6 | 3+44.0 3+91.8 | C68948 | C75868 C76851 | 5731 Mainegate | 5730 Ayesbury 5736 Ayesbury | 10-16-78 | 12-27-79 3-17-80 |
| 4+00 | 180.6 | 171.18 | 9.4 | | 4+02.9 | | C71589 | C76851 | 5805 Mainegate | | 5-2-79 | |
| | 180.4 | OUT 171.29 IN 171.39 | 9.1 9.0 | 4+27.9 | 4+62.3 | | C72639 | | 5813 Mainegate | 5742 Ayesbury | 6-29-79 | |
| | | | | | | 4+55.1 | | C74613 | | | | 10-3-79 |
| 5+00 | 180.2 | 171.68 | 8.5 | | 5+25.6 | | C74612 | | 5821 Mainegate | | 10-3-79 | |
| | 179.9 | 171.97 | 7.9 | 5+73.0 | | 4" STUB 5 | | C76733 | | 5748 Ayesbury Circle | | |
| LINE 2 0+00 | 183.24 | 171.14 | 12.1 | 0+00 | | | | | | | | |
| | | | | | | 1+18.4 | | C74564 | | 5704 Croyden | | 10-1-79 |
| 1+00 | 183.6 | 171.54 | 12.1 | | 1+09 | 1+72.4 | C70256 | C74565 | 2420 Samson | 5716 Croyden | 2-12-79 | 10-1-79 |
| | | | | | 1+50.6 | | C70257 | | 5717 Ayesbury | | 2-12-79 | |
| 2+00 | 184.9 | 171.94 | 13.0 | | 2+55.0 | 2+31.5 | #382 | C68551 | 5723 Ayesbury | 5724 Croyden | 5-22-80 | 10-3-78 |
| | 185.9 | 172.33 | 13.6 | 2+96.5 | MH Tap | | C76203 | | 5731 Ayesbury | | 1-22-80 | |
| | | | | | | 3+06.5 | | C68550 | | 5730 Croyden | | 10-3-78 |
| 3+00 | 185.8 | 172.34 | 13.5 | | 3+65.5 | | C76653 | | 5737 Ayesbury | | 3-17-80 | |
| | | | | | | 4+05.8 | | C76201 | | 5736 Croyden Ct. | | 1-22-80 |
| 4+00 | 184.1 | 172.74 | 11.4 | | 4+84.90 | 4+85.8 | C75849 | #143 | 5743 Ayesbury | 5742 Croyden | 12-26-79 | 4-22-80 |
| 5+00 | 183.5 | 173.14 | 10.4 | | | | | | | | | |
| | 182.6 | OUT 173.48 IN 173.58 | 9.1 9.0 | 5+85.8 | 5+48.8 | 5+35.8 | 00115 | #278 | 5749 Ayesbury Ct. | 5748 Croyden Ct | 4-21-80 | 5-12-80 |
| 6+00 | 182.7 | 173.64 | 9.1 | | | | | | | | | |
| | 183.7 | 173.94 | 9.8 | 6+76.0 | 4" Stub in MH | | C76202 | | 5755 Croyden | | 1-22-80 | |
| LATERAL 36 MAIN 5 SAN SEWER Nº 23 | | | | | | | | | | | | |
| 0+00 | 186.6 | 177.27 | 9.3 | 0+00 | | | | | | | | |
| | | | | | | 0+99 | | C73509 | | 2368 Samson | | 8-9-79 |
| 1+00 | 187.2 | 178.03 | 9.2 | | 1+14.6 | 1+99 | C75023 | C73291 | 5703 Kentford Ct | 2362 Samson | 10-23-79 | 7-27-79 |
| 2+00 | 188.8 | 178.79 | 10.0 | | 2+01.0 | 2+06.2 | C72376 | C75119 | 5709 Kentford Ct | 2354 Samson | 6-18-79 | 10-31-79 |
| 3+00 | 190.5 | 179.55 | 11.0 | | 3+01.2 | | C72377 | | 5718 Kentford Ct | | 6-18-79 | |
| | 191.1 | OUT 179.8 IN 179.9 | 11.3 11.2 | 3+33.2 | 3+05.9 | | C74638 | | 5717 Kentford | | 10-4-79 | |
| | | | | | 3+56.2 | 3+57 | C72889 | C74264 | 5723 Kentford Ct | 2346 Samson | 7-11-79 | 9-13-79 |
| 4+00 | 191.6 | 180.41 | 11.2 | | 4+02.2 | 4+41.1 | C72890 | C74265 | 5729 Kentford Ct | 2340 Samson | 7-11-79 | 9-13-79 |
| 5+00 | 191.7 | 181.17 | 10.5 | | 4+96.8 | 5+00.8 | C74637 | C74634 | 5733 Kentford | 2334 Samson | 10-4-79 | 10-4-79 |
| | 191.5 | 181.82 | 9.7 | 5+85.8 | | 4" STUB 5 | | C75118 | | 2328 Samson | | 10-31-79 |