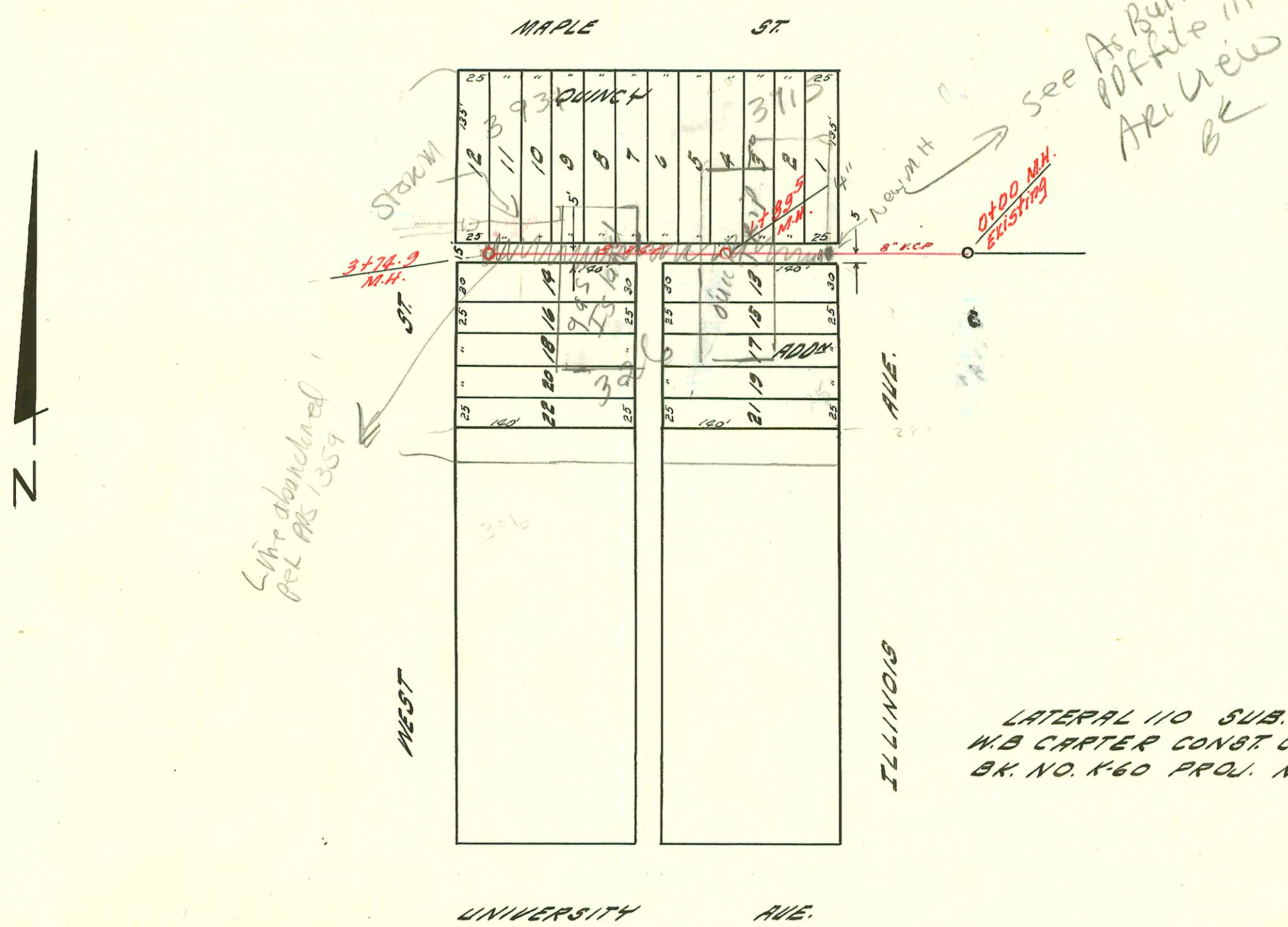

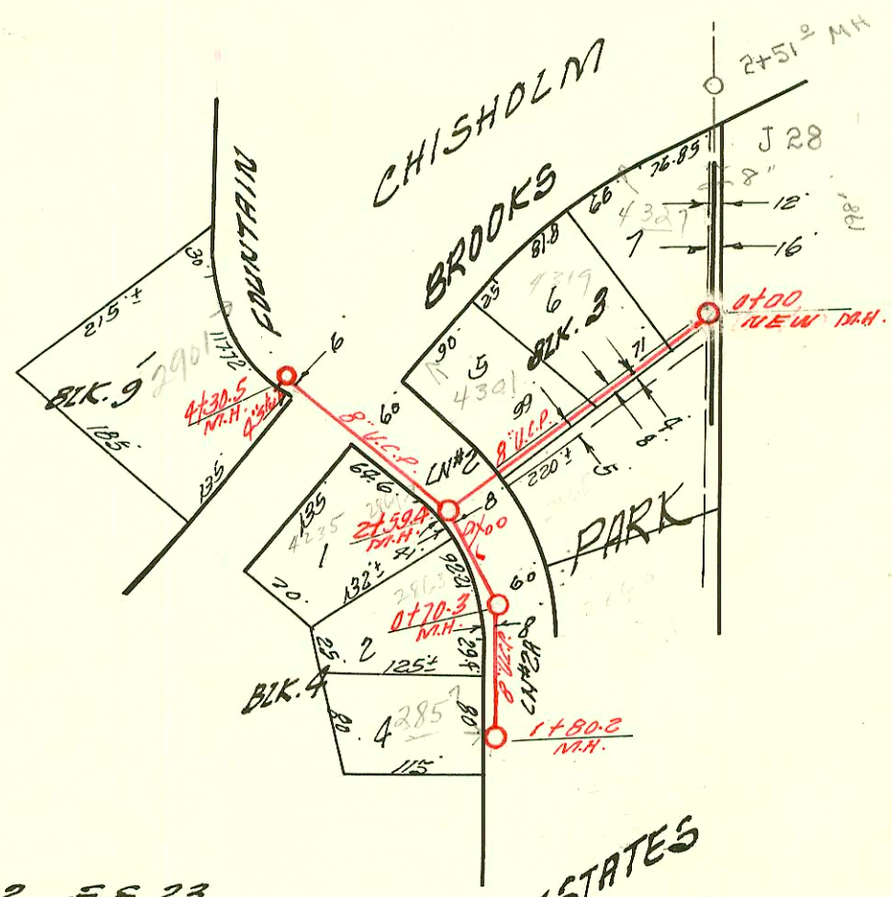

LATERAL 16 SUB. 2 S.S. 23
MID-STATES CONSTR. CO. INC. JULY 11 '60
BK. NO. K-51A PROJ. NO. C20-25

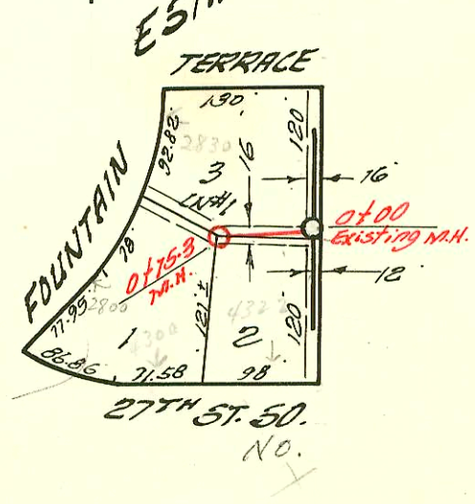

126

Form 41-(54) 6-57

LAT. 8 SUB. 5 S.S. 22

	CONSTRUCTION RECORD						SERVICE RECORD					
STATION	ELEVATION Ground	ELEVATION Grade	Depth	MANHOLE	4-INCH "Y" BRANCHES ~~North~~ West	4-INCH "Y" BRANCHES ~~South~~ East	No. of Permit North West	No. of Permit South East	House Number North West	House Number South East	DATE OF PERMITS North West	DATE OF PERMITS South East
10+00	118.1	113.70	4.4									
		113.70		10+01°								
						+24.5		15484		115 N. West		4-12-62
11+00	118.7	113.82	4.9									
					+20°	+22°						
12+00		113.94					25079			S.0	4-9-90	
	119.5	113.95	5.5	12+07.3	6" East 6" South		15278 South 12918		107 N. Wood 101 N. West		3-9-62 6-15-60	

LAT. 110 SUB. 5 S.S. 22

0+00	117.1	112.95	4.1	Existing M.H.	No. Y.	So. Y.						
1+00	116.5	113.10	3.4									
					+08°							
					+36°		12784		3915 Maple		5/20/60	
						+56°		12819		3221 S. Illinois		5-20-60
	117.0	113.23	3.8	1+89.5								
					+98°							
2+00	117.0	113.25	3.7							3268 West		
					+24°	Top 2+17.1		C719				11-4-66
					+61.5	2+58.1 Top	15634 B4303	14634	3923 Maple	326 S. Illinois	5-15-62	9-4-85
3+00	117.2	113.40	3.8						3923 Maple?		10-8-65	
	117.1	113.51	3.6	3+74.9	4" stub N			C3192	3131 Maple		5-1-72	

LAT. 16 SUB. 2 S.S. 23

CN #1 0+00	157.45	148.15	9.3	Existing M.H.	Y No.	Y So.						
					+27°	+29°	B2145		2830 Fountain		10-14-64	
	157.1	148.45	8.6	0+75.3								
CN #2 0+00	156.1	149.50	11.6	Existing M.H.								
					+20°		12972		4327 Brooks		7-7-60	
					+35°							
1+00	153.5	144.90	8.6		Top, +49.4 +56		C69603		4301 Brooks		11-30-78	
2+00	153.6	145.30	8.3									
	155.2	OUT 145.53 IN 145.63	9.7 9.6	2+59.4								
3+00	154.9	145.80	9.1		+00° (K.W.)							
4+00	154.7	146.20	8.5									
	154.7	146.32	8.4	4+30.5	4" stub S.W		12971		2901 M. Fountain		7-7-60	
CN #2A 0+00	154.60	145.53	9.0	Existing M.H.								
	154.6	145.91	8.6	+70.3	+35.6 (K.W.)		13388		2863 Fountain		10-17-60	
1+00	154.9	146.03	8.9									
					+61° (K.W.)		13288		2857 N. Fountain		9-8-60	
	155.8	146.23	9.6	1+80.2								

Seal Off

C441B #12820 tap (325 S. Illinois) Bowers Bldg 5-20-60 (1+73.5) – See Spaulding 3-28-14

#B2145 – 2830 N. Fountain – Tap – 10-15-64 – Kennedy Bldg 29.5' N. of M.H. 0+0 on line 2 (line backed on K.28)