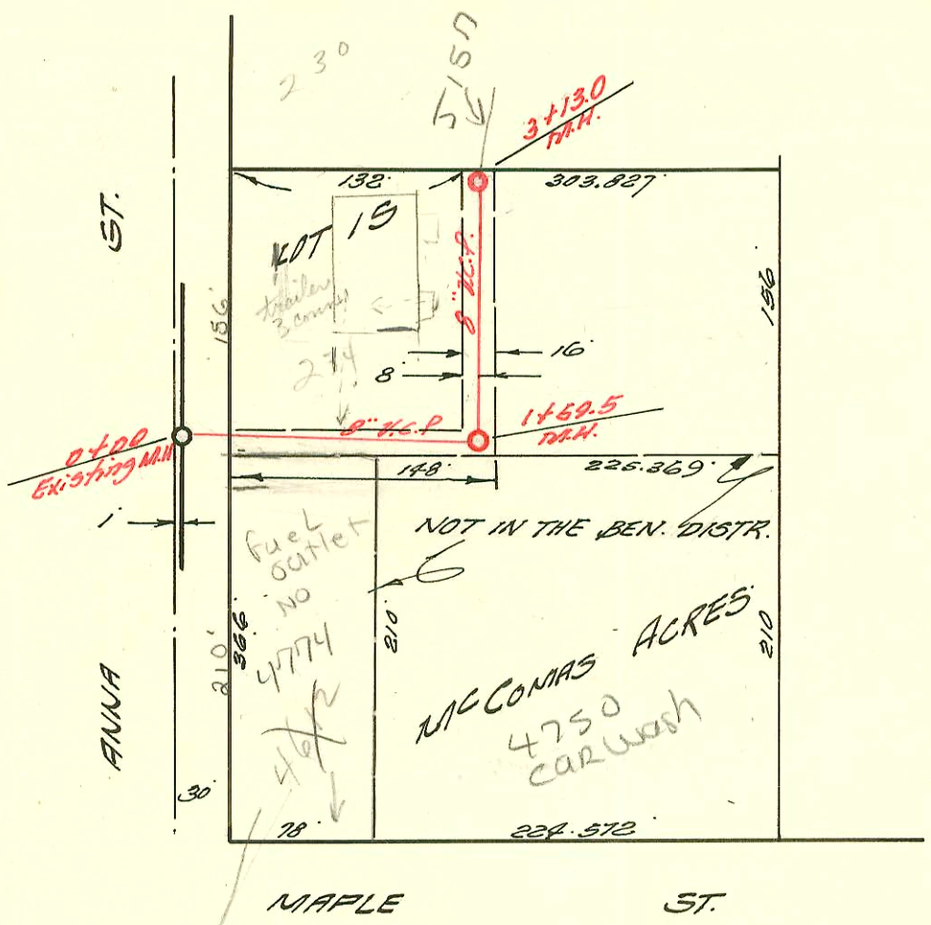

LATERAL 154 SUB. 5 S.S.22
W.B. CARTER CONST. CO. SEPT. 23 '60
BK. NO. K-57 PROJ. NO C20-42

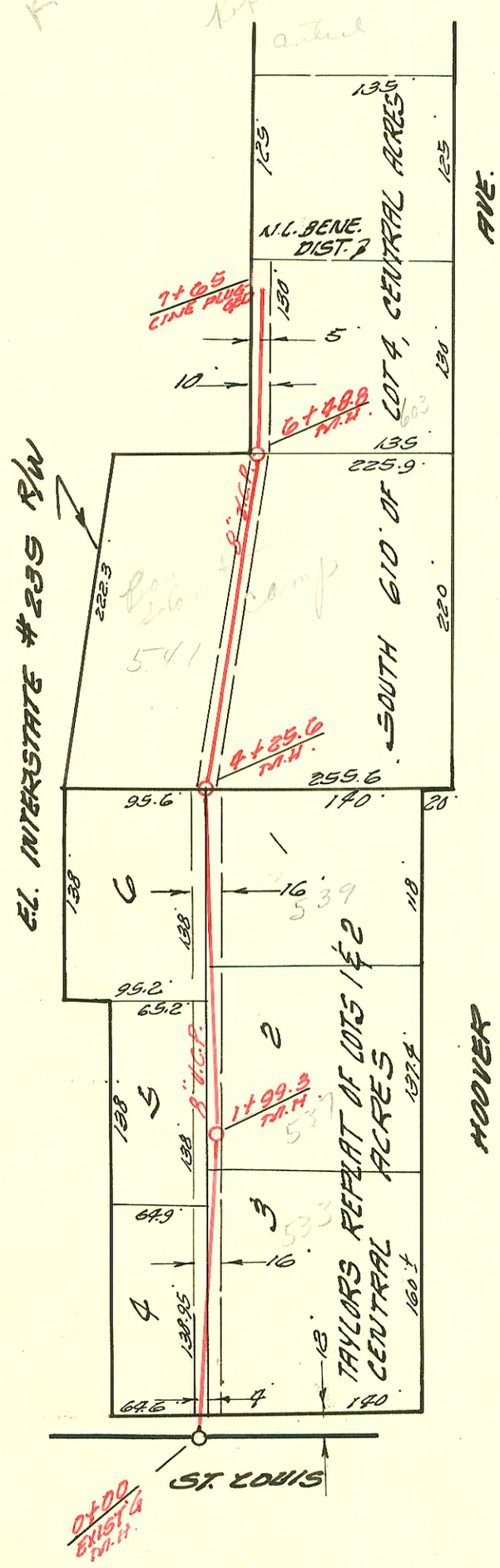

LATERAL 149 SUB. 5 S.S.22
W.B. CARTER CONSTR.CO. OCT. 4 '60
BK. NO. K-68 PROJ. NO. C20-29

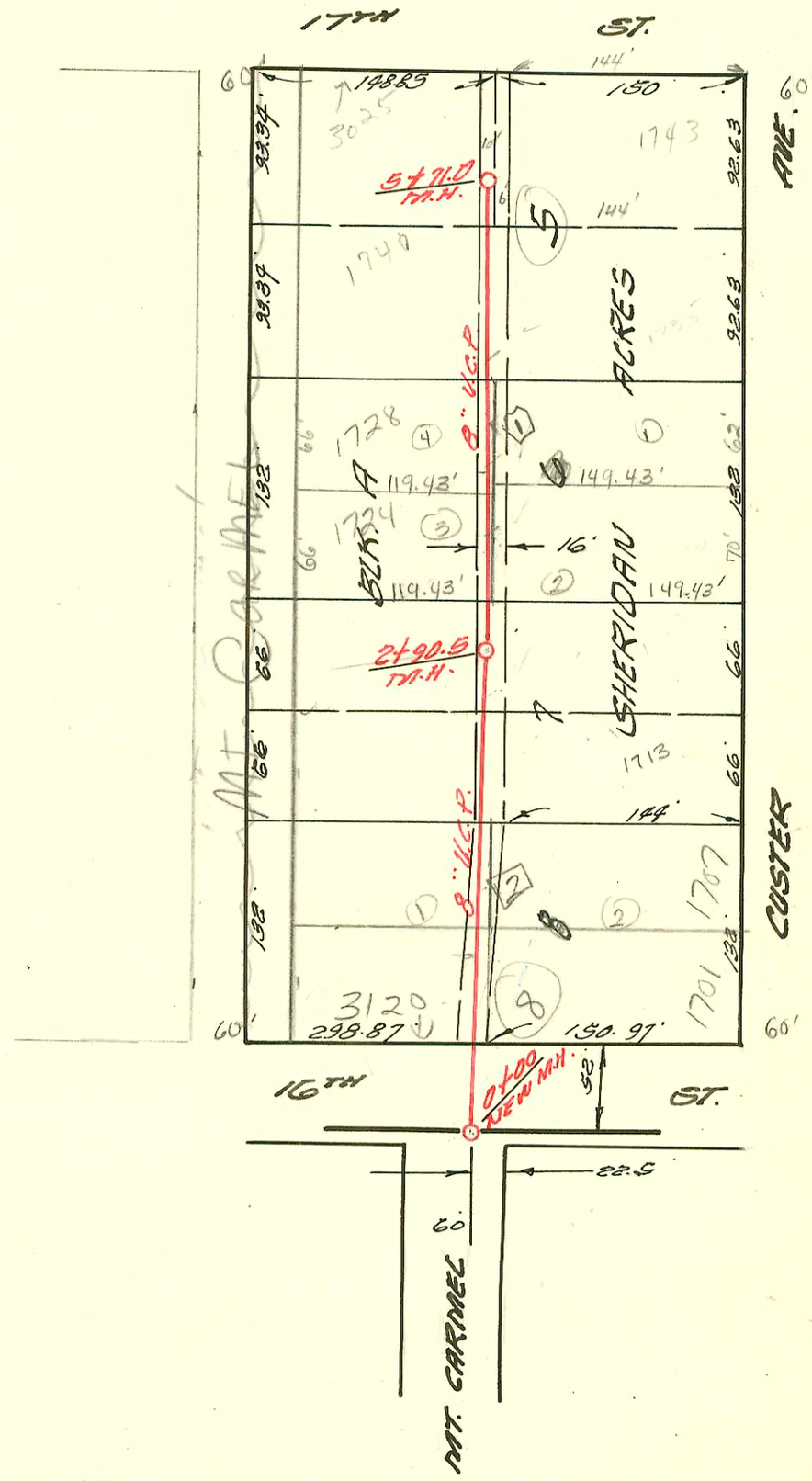

LATERAL 23 SUB. 10 S.S.22
MID STATES CONSTR. CO. OCT. 4, 1960
BK. NO. K-52 PROJ. NO. C28-67

144

Form 41-(54) 7-60

CONSTRUCTION RECORD							SERVICE RECORD					
STATION	ELEVATION		Depth	MANHOLE	4-INCH "Y" BRANCHES		No. of Permit		House Number		DATE OF PERMITS	
	Ground	Grade			~~North~~ West	~~South~~ East	North West	South East	North West	South East	North West	South East
					+66.0	+64.0						
11+00	108.8	104.09	4.7									
					+14.0	+12.0						
					+64.0	+62.0		#12622		1801 S. Leonine		2-4-69
12+00	109.0	104.19	4.8									
		104.19		12+01.6								
					+11.5	+09.5		10116 13410		1825 S. Leonine	2-3-84	9-26-60
					+58.5	12+82.0						
13+00	110.4	104.29	6.1									
					+31.0	13+29.0		12846 13185		1827 Leonine	12-19-84	8-25-60
					+95.8	13+97.8						
14+00	108.3	104.39	3.9									
					+41.4	14+39.4		12709 13409		1831 Leonine	12-6-84	9-26-60
					+90.0	14+88.0 4"SCH40		2000-00331		1829 S. Leonine	NC	
15+00	107.4	104.49	2.9	15+01.8								
LATERAL 154 SUB. 5 S.S. 22												
0+00	117.1	107.50	9.6	Existing M.H.	Y N.	Y S.						
						0+52.7						
1+00	117.1	107.90	9.2									
					1+02.0	1+04.0	Sandy	13352	234 S. Anna	removed 100 S10		9-23-60
	116.5	108.18 OUT 8.3 108.30 IN 8.2		1+69.5	Y W.	Y E.						
					1+89.2	1+87.2	98-16331-7		234 S. Anna	Rough Home		8-31-98
2+00	116.7	108.40	8.3									
					2+31.7		13351	Sandy	234 S. Anna	removed 100 S10		9-23-60
3+00	117.8	108.80	9.0									
					3+04.8	3+02.8						
	117.9	108.86	9.0	3+13.0								
LATERAL 149 SUB. 5 S.S. 22												
0+00	121.3	113.32	8.0	Existing M.H.								
					0+26.0	24.0						
1+00	120.1	113.52	6.6									
					1+66.4	+35.0		13446		533 N. Hoover		10-11-60
	120.7	113.72	7.0	1+99.3								
2+00												
						+77		13447		537 N. Hoover		10-11-60
3+00	120.9	113.92	7.0			TYP 3+24.9		C15092		539 N. Hoover		7-24-69
					+35.0	+50.0						
4+00	120.8	114.12	6.7									
	122.0	114.17	7.8	4+25.6								
					+37.0		13377		541 N. Hoover		10-12-60	
5+00	121.8	114.32	7.5									
					+11.4	+09.4						
					+69.6	+67.6						
6+00	121.7	114.52	7.2									
	121.2	OUT 114.62 IN 114.72	6.6 6.5	6+48.8								
						+95.3		15713		603 N. Hoover		6-5-62
7+00												
7+65	121.8	114.85	6.9									
	Line Plugged											
LATERAL 23 SUB. 10 S.S. 22												
0+00	121.6	114.05	7.5	Existing M.H.								
					+65.5	+63.5		#B30		1701 N. Custer		8-14-62
1+00	123.1	114.25	8.8									
					+35.0	+33.0		C11825		1707 N. Custer		12-5-68
					+94.0	+92.0		13716		1713 N. Custer		12-28-60
2+00	122.5	114.45	8.0									
					+21.0							
					+61.5	2+59.5		13395		custer		10-20-60
	122.8	114.63	8.2	2+90.5								
3+00	122.9	114.65	8.2									
					3+58.0	3+44.4	24568	13396	1724 Mt Carmel	173 Custer	1-8-90	10-20-60
					3+98.4	+96.4						
4+00	122.7	114.85	7.8		4+13.5 TAP		24433		1728 Mt Carmel		12-6-89	
					4+62.6	+60.6		13397		1735 N. Custer		10-20-60
5+00	123.0	115.05	8.0		4+96.0		243941		1740 N. Mt. Carmel		3-12-74	
					+09.0							
					+47.0	+53.0	13508	13507	3025 W. 17th	1743 N. Custer	10-25-60	10-25-60
	123.2	115.19	8.0	5+71.0								

See p. 157

B3473 - 312 S. W. 16th - Jonathan Bldg - 6-15-65 tap (1+05) 19-00143 72244 4750 W. Mapleton NC

No → B5398 - 230 S. Anna - Joe Spaulding - 4-5-66 (1+60, 8 ways)

#13353 - 234 S. Anna - Al Henning - 9-23-60 - prior to trailer removal

#13354 - 234 S. Anna - " " " " " ") 100 S10