200 A

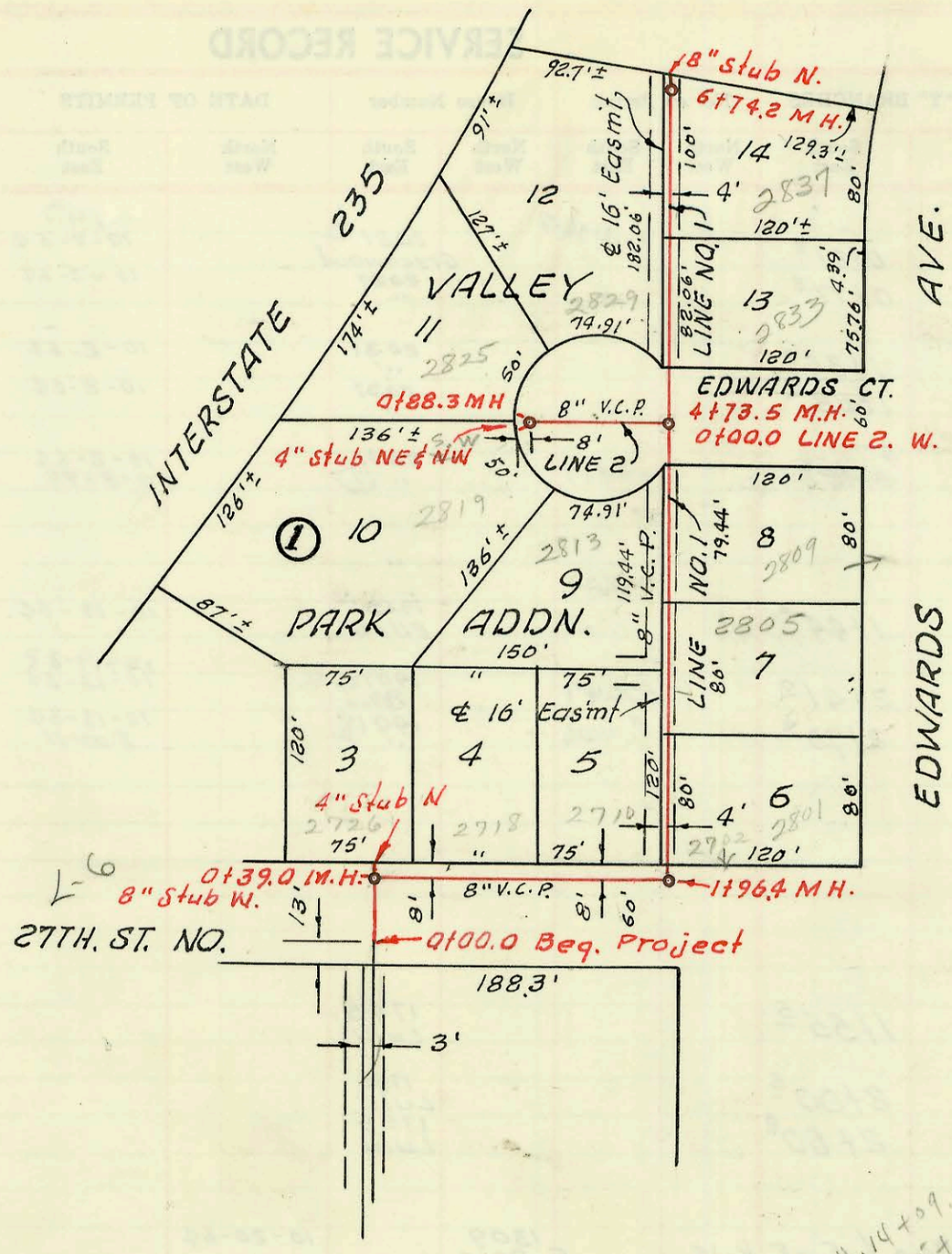

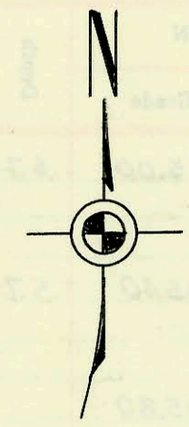

1" = 100'

LAT. 31, SUB. 17, S. S. NO. 22
W. B. CARTER CONST. CO. INC., 9-65
PROJ. NO. C23-121, BK. NO. K-78
SEPT. 30, 1965

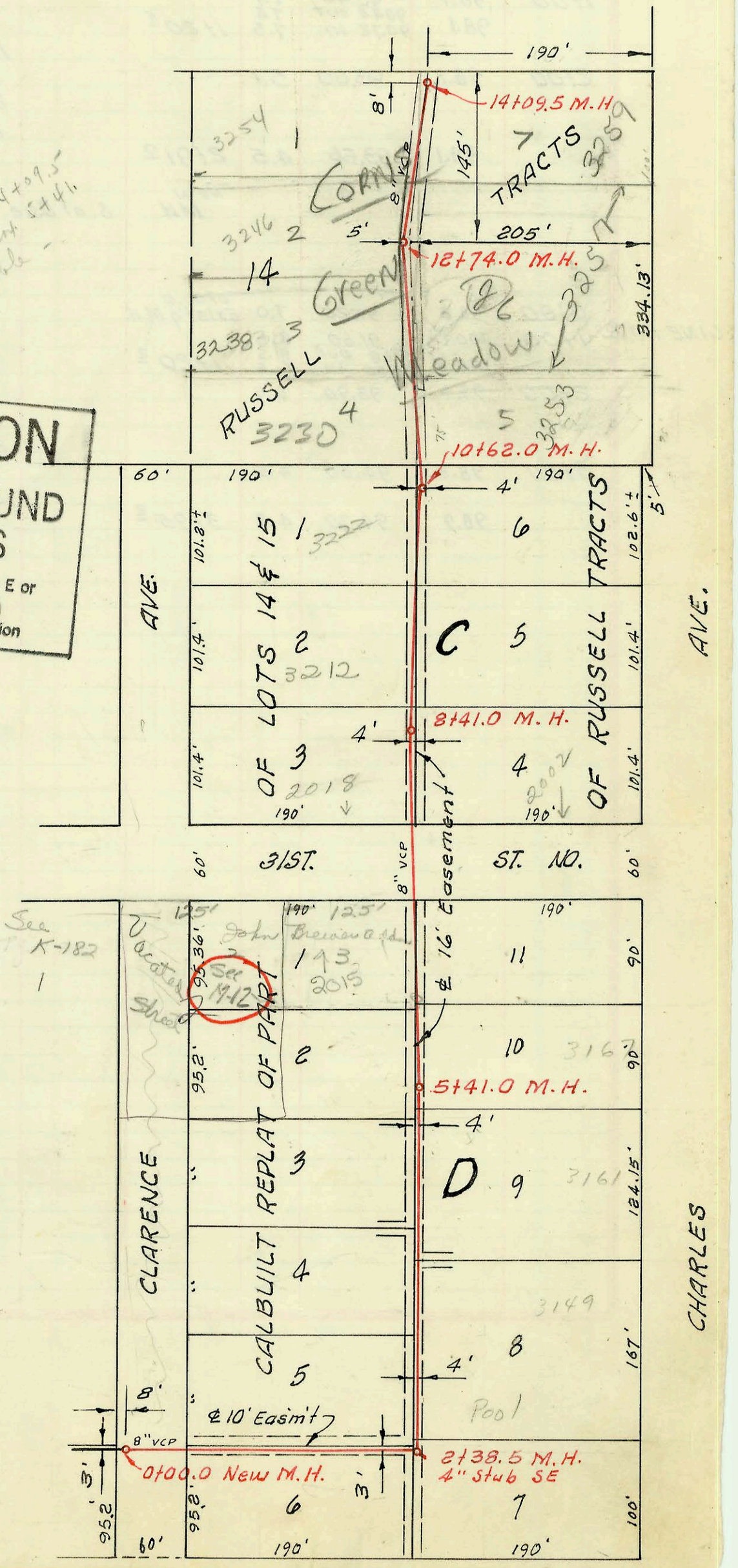

CAUTION
UNDERGROUND UTILITIES
Please check with K G & E or Southwestern Bell Telephone Co. for Location

LAT. 18, SUB. 17, S. S. NO. 22
UTILITY CONTRACTORS INC., DEC. 1965
PROJ. NO. C23-45 BOOK NO. K-74
12-20-65

200

Form 42-020

	CONSTRUCTION RECORD							SERVICE RECORD					
	STATION	ELEVATION Ground	ELEVATION Grade	Depth	MANHOLE	4-INCH "Y" BRANCHES North West	4-INCH "Y" BRANCHES South East	No. of Permit North West	No. of Permit South East	House Number North West	House Number South East	DATE OF PERMITS North West	DATE OF PERMITS South East
LINE NO. 1	0+00	129.4	122.83	6.6	Beg. 8" V.C.P.								
		129.4	122.92 out 123.02 in	6.5 6.4	0+39	8" Stub W.							
						0+61							
	1+00	129.4	123.13	6.3		0+84		C1833		2718 W. 27th		2-9-67	
						1+34							
		129.4	123.33 out 123.43 in	6.1 6.0	1+96								
	2+00				top	2+47		#C23911		2710 W. 27th St.		4-22-71	
							2+24						
						2+91	2+67		B4841		2702 W. 27th St.		12-28-65
	3+00	129.3	123.63	5.7									
							3+08		B4213		2805 N. Edwards		9-28-65
						3+45							
					top	3+92	3+82	B6265	#20000 6131 C7180	2813 Edwards	2809 N. Rear Edwards	8-30-66	5-3000 3-6-68
	4+00	129.1	123.83	5.3									
		129.6	123.99	5.6	4+73								
	5+00	129.3	124.03	5.3									
							5+28		B4869		2833 N. Edwards		1-3-66
						5+76							
					top	5+93	5+97	B4948	B 4258	2829 Edwards Ct.	2839 N Edwards	1-17-66	10-4-65
	6+00	129.2	124.23	5.0									
		129.3	124.39	4.9	6+74	8" Stub N.							
LINE NO. 2	0+00	129.6	124.09	5.5	0+00 Line #2 = 4+73.5 Line #1								
		129.7	124.44	5.3	0+88	4" Stub NW 4" Stub SW		#B5454 #C2538		2825 Edwards Ct 2819 Edwards Ct.		4-15-66 4-4-67	
LAT. 31, SUB. 17, S.S. NO. 22													
	0+00	128.9	123.61	5.3	New MH 0+00								
						0+72	0+74						
	1+00	129.2	123.76	5.4									
						1+30	1+32						
	2+00	130.2	123.91	6.3									
		130.3	123.97 out 124.06 in	6.3 6.2	2+38	4" Stub SE							
							2+93		#C3881		3149 N. Charles		7-11-67
	3+00	130.6	124.16	6.4									
						3+56							
							3+92						
	4+00	129.9	124.31	5.6									
						4+49							
							4+61		C9173		3161 N Charles		7-24-68
	5+00	129.7	124.46	5.2									
		130.2	124.52	5.7	5+41								
						5+50	5+48		#C13480		3167 N. Charles		4-9-69
	6+00	130.3	124.61	5.7									
						6+46							
							6+53						
	7+00	130.3	124.76	5.5									
	8+00	130.3	124.91	5.4		top 6+71							
						8+04		C5778 C55796		2015 W 31st St. 2018 W. 31st. Ter.		9-16-76 6-8-76	
							8+26		B5393		2002 W. 31st N.		4-4-66
		130.5	124.97	5.5	8+41								
	9+00	130.8	125.06	6.7									
						top 9+04	9+02	C42187	C67958	3212 Clarence	2002 W. 31st No.	11-9-73	8.21.78
	10+00	131.0	125.21	5.8									
						10+02	10+00		C2091 C39544	3222 N. Rear Clarence		9-22-00 6-15-73	
		131.1	125.30	5.8	10+62								
	11+00	131.3	125.36	5.9									
							11+02		B-18957		3253 House Charles 3253 Garage Charles		11-8-85
						11+04	11+46		#22365				1-10-89
						11+26	11+92	C7976	5687	3230 N. Clarence	3257 N Charles	4-23-68	5-23-66
	12+00	130.8	125.51	5.3									
						12+43		C39271		3284 Clarence		5-30-73	
		131.0	125.62	5.4	12+74	12+83		C41722		3246 N. Clarence		10-17-73	
	13+00	130.9	125.66	5.2									
							13+11		#4793		3259 N Charles		12-28-65
						13+13							
	14+00	131.2	125.81	5.4		top 13+77		C40937		3254 N. Clarence		8/28/73	
		131.1	125.83	5.3	14+09								