
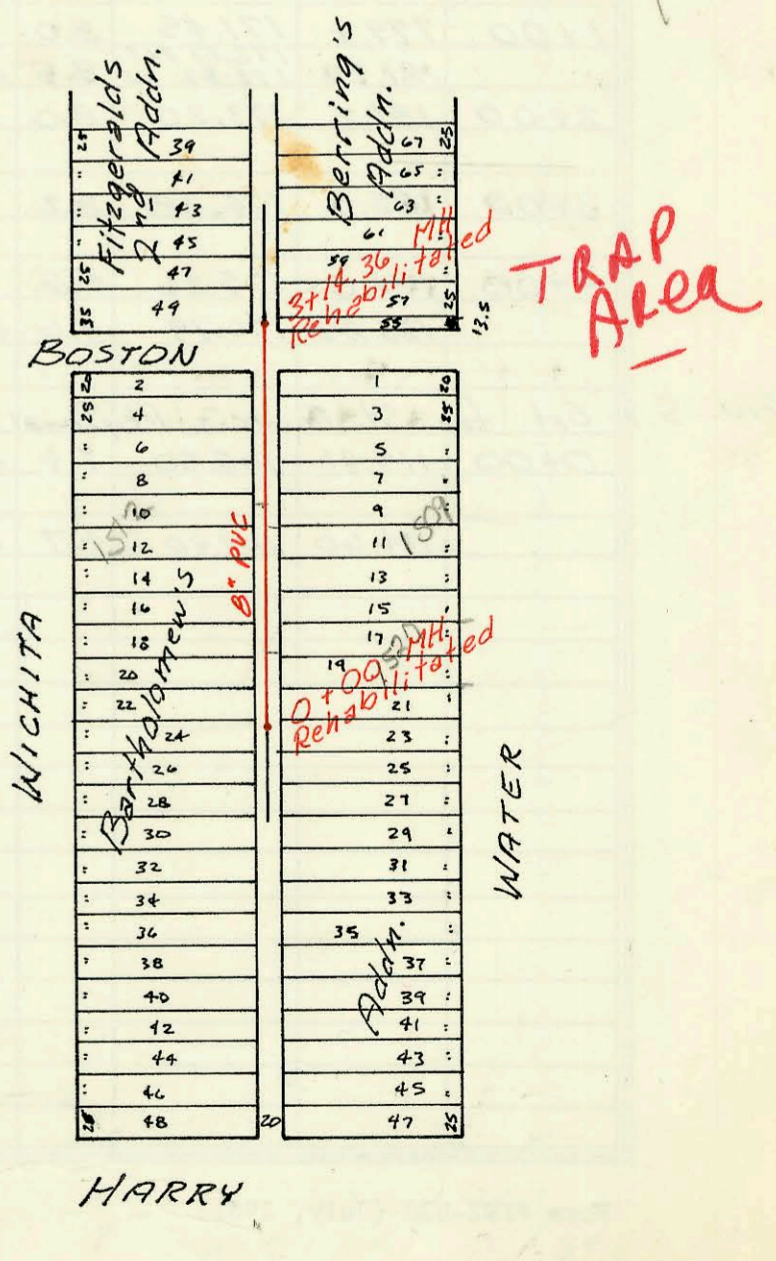
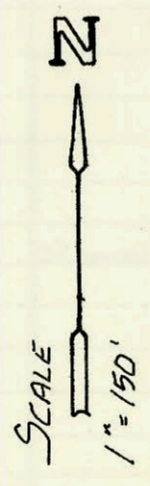
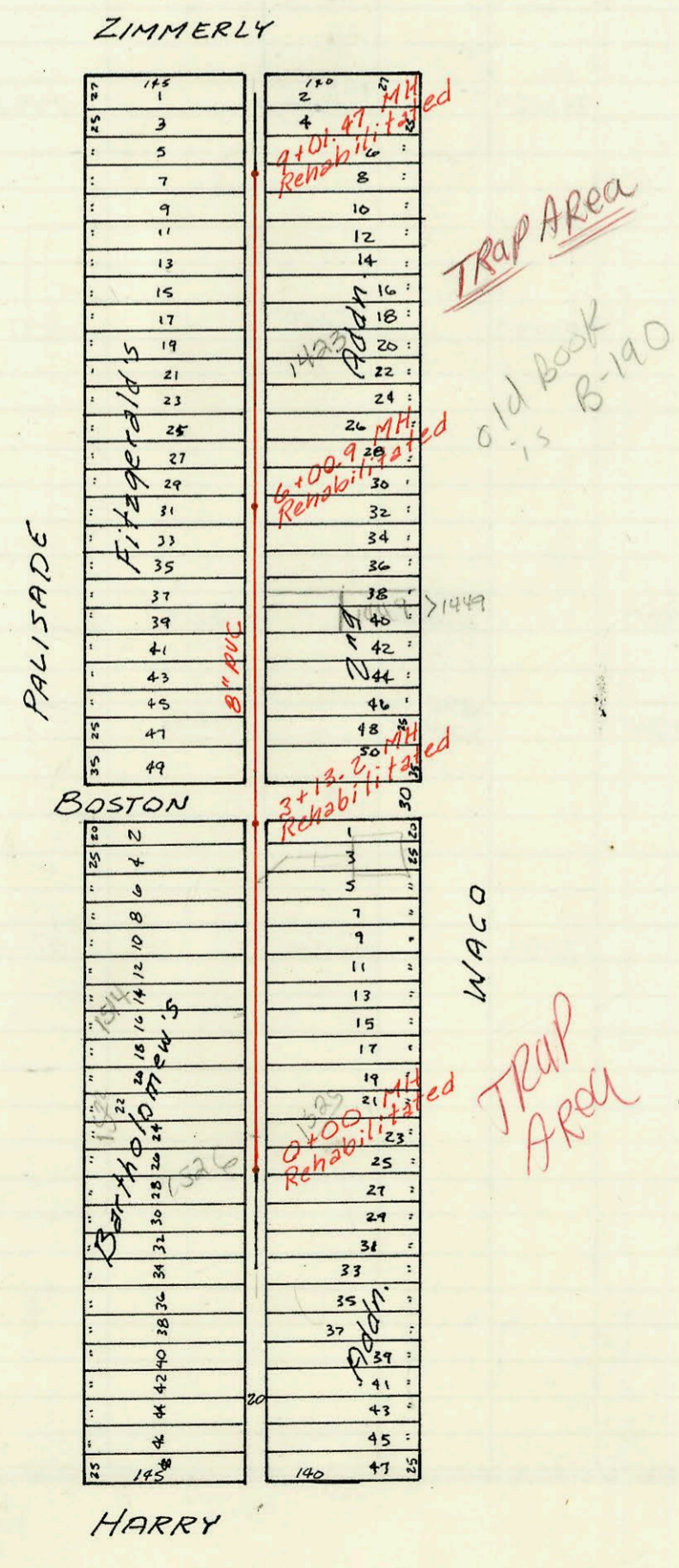


Reconst. a portion of Sanitary Sewers 1 & 20 betw. Douglas & Harry, from Big Ark River to Washington (Phase II)  
 46B-76-245-B1642-000-000-001  
 Built By Mid-States  
 Booked 12-10-87 From MGP-27



Reconst Site 3

Site 4

Site 7

Site 8

CONSTRUCTION RECORD							SERVICE RECORD					
STATION	ELEVATION		Depth	MANHOLE	4-INCH "Y" BRANCHES		No. of Permit		House Number		DATE OF PERMITS	
	Ground	Grade			North West	South East	North West	South East	North West	South East	North West	South East
PORT. S.S. 1 & 20												
0+00	109.30	104.30	5.0	0+00	0+30.9 6"W 4" PVC 40 0+61.0 top			19489		225 W Lewis (K5 Lottery) 225 W Lewis		11-03-81
1+00	109.2	104.49	4.7			1489.9 6"E				515 S Water		
2+00	108.7	104.69	4.0		2+45.9 6"W	2+65.9 6"E			NO ADDRESS	527 S Water		
3+00	108.3	104.88	3.4		3+28.9 4"W 3+29.7 3+52.9 6"W	3+32.9 4"E 3+50.9 6"E		73-28742 73-287409	222 W Dewey 218 W Dewey	533-7 S Water 539 S Water		93-11-8 93-11-8
	108.12	105.05	3.1	3+85.92								
0+00	106.29	102.35	3.9	0+00		0+49 6"E				533 S St Francis		
1+00	106.6	102.63	4.0			1+24.5 6"E 1+49 6"E				527 S St Francis 517 S St Francis		
2+00	106.8	102.91	3.9			2+31.5 6"E 2+90 6"E				513 S St Francis 501 S St Francis		
3+00	107.0	103.19	3.8			3+23 6"E				501 S St Francis		
	106.64	103.41	3.2	3+80.0								
0+00	106.53	99.92	6.6	0+00		0+35 6"E				1525 S Waco		
1+00	107.2	100.10	7.1		0+38 6"W 1+03 4 W	0+88 6"E 1+37.3 6"E			1522 S Palisade 1520 S Palisade	1519 S Waco 1515 S Waco		
2+00	107.4	100.28	7.1		1+40 4"W 4" SCH 40 2+13.5 6"W	2+02 4"E 2+10 6"E		2000-01558	1514 S Palisade 1512 S Palisade	1511 S Waco		7-6-00
3+00	106.6	100.46	6.1		2+39 6"W	2+10 6"E			1508 S Palisade 1500 S Palisade	1507 S Waco 1501 S Waco		
	105.84	100.48	5.4	3+13.2	2+97 6"W	2+52 6"E						
4+00	106.5	100.67	5.8		3+94 6"W				1460 S Palisade			
					4+43 4"W	4+59 6"E 4+89 6"E			1450 S Palisade	1457 S Waco 1453 S Waco		
						4+96 4"E		2001-01515		1449 S Waco 1448 S Waco (W)	see below	6-25-01
5+00	107.3	100.90	6.4		5+15 6"W	5+10 4"E			1446 S Palisade	1449 S Waco (down)		
					5+17 6"W	5+41 6"E			1442 S Palisade	1447 S Waco		
						5+49 4"E				1445 S Waco		
6+00					5+93 6"W	5+91.5 6"E			1440 S Palisade	1439 S Waco		
	107.47	101.12	6.4	6+00.9	6+45 6"W	6+16 6"E			1434 S Palisade	1427 S Waco		
					6+63 6"W	6+88 6"E			1428 S Palisade	1425 S Waco		
7+00	107.9	101.26	6.6		7+11.5 6"W	7+42 6"E		2001-02086	1420-22 S Palisade	1423 S Waco		10-21-01
					7+95 6"W	7+93 6"E			1408-10 S Palisade	1421 S Waco		
8+00	108.1	101.40	6.7			8+42 4"E				1414 S Waco		
					8+69 4"W	8+93 6"E			1404 S Palisade	1407 S Waco		
9+00												
	107.92	101.55	6.4	9+01.47								
0+00	106.30	198.88	7.4	0+00	0+05.3 6"W 0+30 6"W 4" SDR 35 0+46 6"W	0+56 6"E		96-1245-7	1524 S WICHITA 1522 S WICHITA 1520 S WICHITA	1527 S Water		8-8-96
1+00	106.1	199.30	6.8		1+04 6"W	1+06 4"E			1516 S WICHITA	1525 S WATER		
					1+12 6"W SD 40	1+56 6"E		96-538-7	1512 S WICHITA	1509 S Water		4-17-96
2+00	106.0	199.72	6.3		2+05 6"W				1504 S WICHITA			
					2+53 6"W	2+30 6"E			1500 S WICHITA	1501 S Water		
3+00	105.2	100.14	5.1			3+09 6"E				1467 S Water		
	105.43	100.20	5.2	3+14.36								
2001-01545-6125101-1449 S Waco - Arambula - 4" SCH 40 111' S of MH 6 to 0.9 (4+87.9) PVC to SDR Adpt 4' from man / Ferro to CT @ house - ITWIN CO												
2000-01558-1514 S Palisade 7/6/00 4" SCH 40 - Repl. all but lower 4' of sewer, 4" trap installed, Adapted from 4" to 6" at lower end												
96-1245-7 11-7-96 1512 S WICHITA												
96-1703-7 2-11-96 535 S ST FRANCIS - (Repl 3' Section of Line 1' from Bldg. install C.D.)												

Form #192-020 (July, 1981)  
 # 23525- 7-13-89 - 225 W. Lewis (old bldg in rear facing Wichita St.)  
 96-1067-7 1-30-96 515 S Water - Betzen INC