L 109A

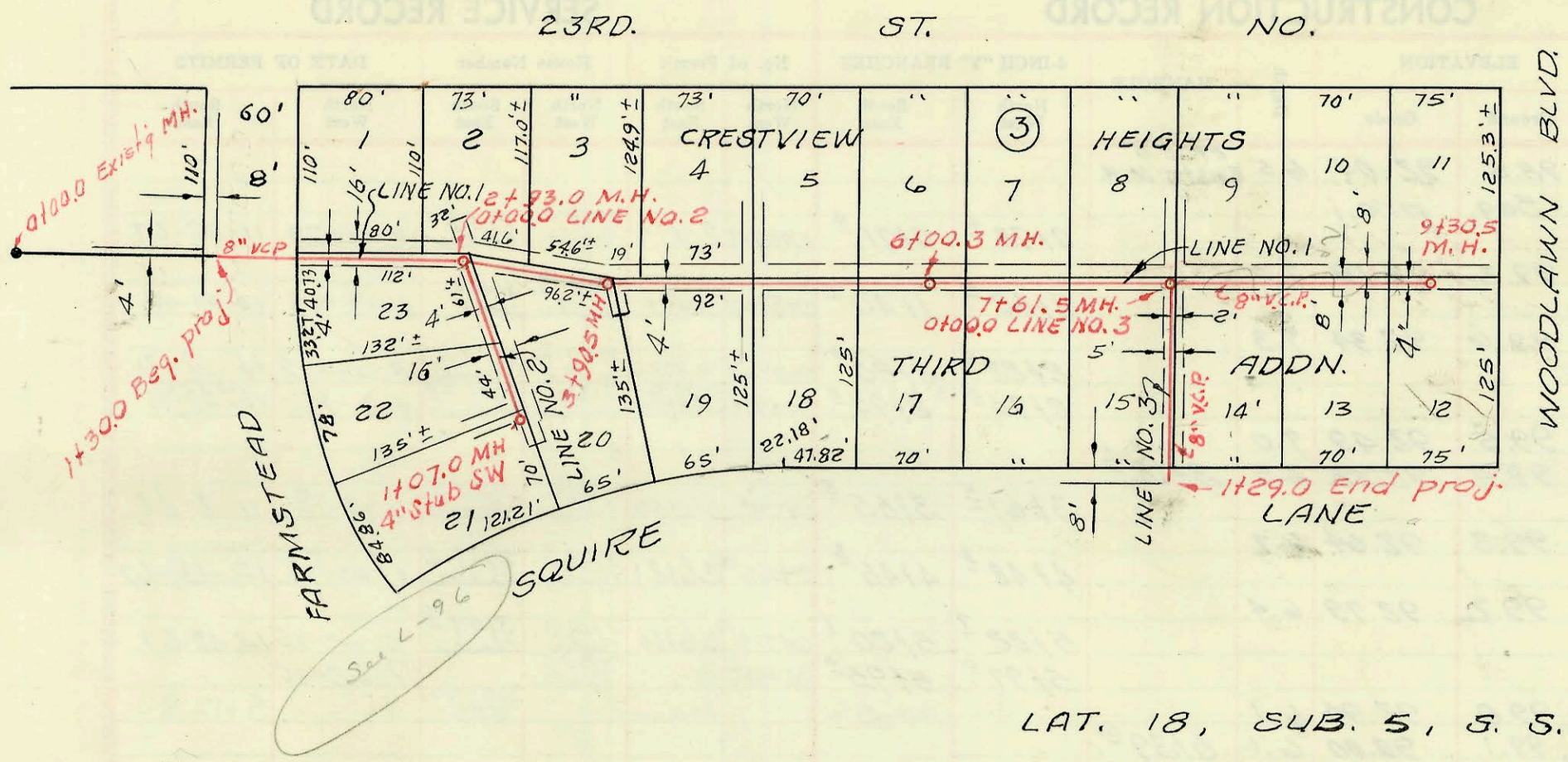

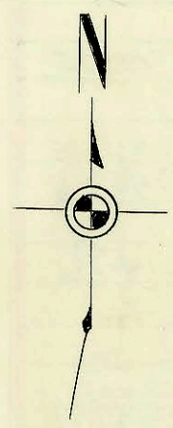

LAT. 18, SUB. 5, S. S. NO. 23
MID-STATES CONST. CO. INC.
PROJ. NO. C26-47 BK. K-89
AUG. 10, 1967

L

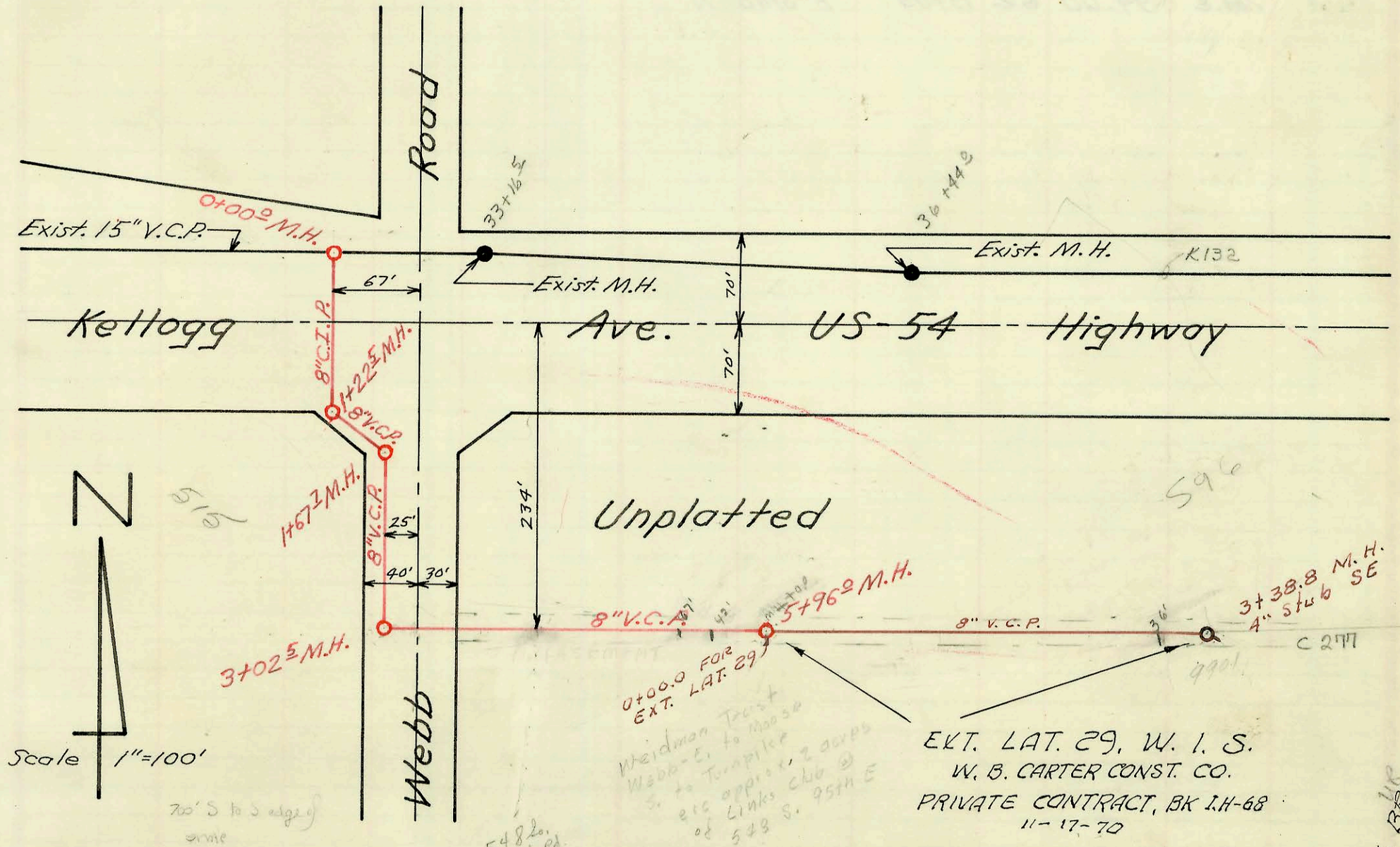

Lateral 29, War Industries Sewer
Utility Contractors, Inc.
Private Contract Bk. IH-5 June 1968

109.

Form 42-020

	CONSTRUCTION RECORD						SERVICE RECORD					
	STATION	ELEVATION Ground	ELEVATION Grade	Depth	MANHOLE	4-INCH "Y" BRANCHES North West	4-INCH "Y" BRANCHES South East	No. of Permit North West	No. of Permit South East	House Number North West	House Number South East	DATE OF PERMITS North West	DATE OF PERMITS South East
LINE NO. 1	0+00		178.52		0+00.0 Existg M.H.								
	1+00												
	1+30°	Beg. proj.											
	1+30	191.0	178.91	12.1									
	2+00	191.1	179.12	12.0									
						2+01°							
						2+77°							
		192.9	179.40 out 179.50 in	13.5 13.4	2+93°								
	3+00												
							3+20°						
						3+52°	P3+24°		C34346	2323 N Woodlawn Bldg SH			8-17-72
		193.8	179.79 out 179.89 in	14.0 13.9	3+90⁵								
	4+00												
						4+26°	4+24°						
	5+00	192.9	180.22	12.7									
						5+09⁵	5+11⁵						
						5+67⁵	5+69⁵						
	6+00		180.52										
		193.6	180.52	13.1	6+00³								
						6+41°	6+43°						
	7+00	192.5	180.82	11.7									
						7+14⁶	7+16⁶						
		191.4	181.01	10.4	7+61⁵		8" Stub E		2323 N Woodlawn Bldg C		6/12/72		
						7+79⁵	7+81⁵						
	8+00	191.0	181.12	9.9									
						8+54°	8+56°						
	9+00	188.6	181.42	7.2									
						9+12°	9+14°						
		188.2	181.51	6.7	9+30⁵								
LINE NO. 2	0+00	193.6	180.72	12.9	0+00.0 LINE NO. 2 = MH Dep 2+93.0 LINE NO. 1			C37527		2323 N. Woodlawn-Bldg		3-1-73	
						0+24°							
						0+74⁵							
	1+00	194.4	185.12	9.3									
		194.5	185.40	9.1	1+07°	4" stub S.W.							
LINE NO. 3	0+00	191.4	181.09	10.3	0+00.0 LINE NO. 3 = 7+61.5 LINE NO. 1								
	1+00	192.9	181.41	11.5		Trp 0+63⁴		C34760		2323 N Community Woodlawn Bldg		9-7-72	
	1+29°	193.3	181.50	11.8									
	1+29°	End proj.											
	Lat. 29, War Industries Sewer												
	0+00	178.0	168.65	9.3	0+00°								
	1+00	177.7	168.85	8.8									
		178.5	168.90 out 169.00 In	9.6 9.5	1+22⁵								
		178.0	169.00 out 169.10 In	9.0 8.9	1+67⁷								
	2+00	178.0	169.16	8.8									
	3+00	178.3	169.36	8.9									
		178.3	169.36 out 169.46 In	8.9 8.8	3+02⁵								
	4+00	181.0	170.87	10.1									
							4+14⁵						
	5+00	181.8	172.17	9.6									
						5+16⁵		#C9305		9601 E. Kellogg		6-26-68	Sew. Station
						5+19°		#C9306		9609 E. Kellogg	address not correct	6-26-68	Resin Pot
						5+61°		#C9307		9611-15 E. Kellogg		6-26-68	DRAFTING Bldg.
							5+63°						
		182.5	173.35	9.1	5+96°		M.H. Dep North	C9605		9617-19 E Kellogg		7-15-68	Offices
EXT. LAT. 29, W. I. S.													
	0+00	182.2	173.43	8.8	Exist. M.H.								
	1+00	183.0	174.03	9.0									
	2+00	183.4	174.63	8.8									
	3+00	185.0	175.23	9.8									
		185.9	175.46	9.5	3+38⁸		4" stub S.E.		#C65804 C21494	9901 E. Sd. Kellogg			4-10-78 10/23/70

#91-36492-7 (548 Geo. Weppler) Chas. H. Gamm 11-30-91 1-11-91 (Trp 5+29)
top #C22506 S10 under address of 9609 E Kellogg

#91-36493-7 - 10/30/91 9609 E Kellogg S10 - Henning - (5+64)

#91-36491-7 10/30/91 9609 E Kellogg S10 - Henning (5+62.8) - S10 6" ABS