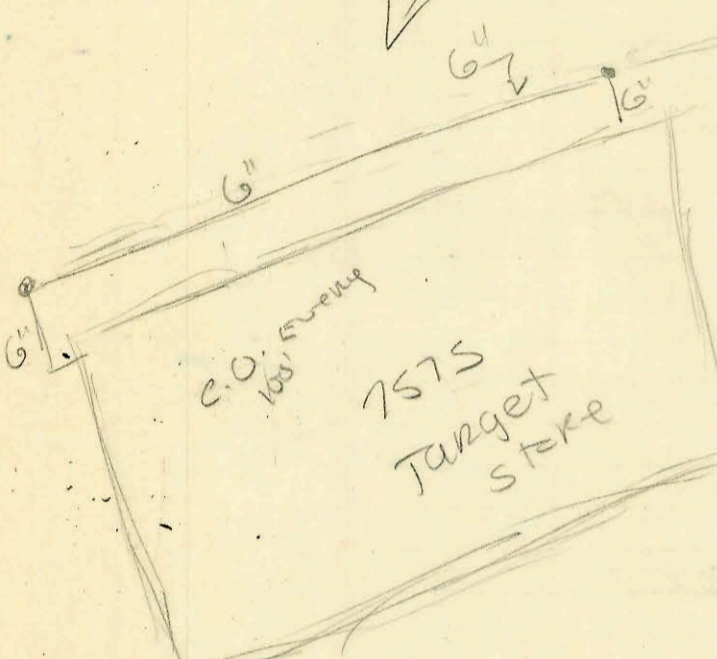


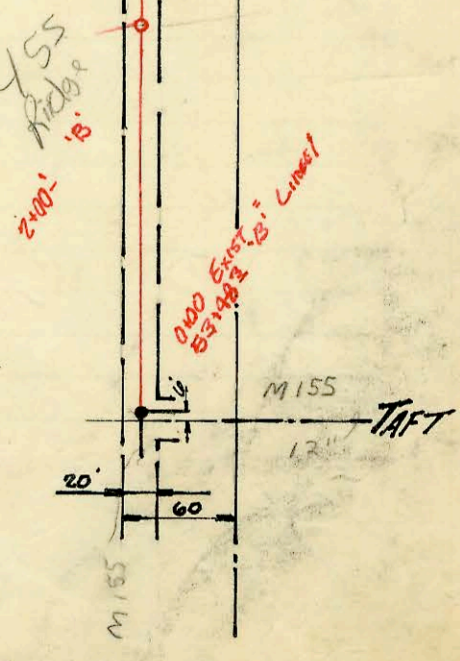

No fee in lieu of  
 lot because of  
 BPIW Proj. to  
 fit and sewer  
 to out parcel  
 see GIB  
 BIK



Specials

7325  
 W. TAFT  
 Used sewer  
 EXT. PRIOR  
 TO ISSUING PERMIT  
 a sewer permit  
 8/26/91

LINE 3  
 MAIN 4, S.W. INTERCEPTOR  
 PROJ NO. DBKM510035



M-157

Form 42-020

CONSTRUCTION RECORD						SERVICE RECORD						
STATION	ELEVATION		Depth	MANHOLE	4-INCH "Y" BRANCHES		No. of Permit		House Number		DATE OF PERMITS	
	Ground	Grade			North West	South East	North West	South East	North West	South East	North West	South East
Main 4, S.W.I. (Line 3)												
0+00		119.84		0+00 Exst = 53+48 <sup>3</sup> Line 1								
1+00												
2+00	137.6	120.25	17.4	2+00 <sup>1</sup> 'B' m H Top ok			12968		455 S Ridge		1-22-55	
3+00												
4+00	137.1	120.75	16.4	4+00 <sup>4</sup> 'B'								
5+00												
6+00	136.3	121.23	15.1	6+00 <sup>9</sup> 'A'								
7+00												
8+00												
9+00	137.6	121.94	15.7	9+00 <sup>2</sup> 'A'								
10+00												
11+00	139.5	122.30	17.2	11+00 <sup>6</sup> 'B'								
12+00												
13+00	138.7	122.66	16.0	13+54 <sup>3</sup> 'B'								
14+00												
15+00	137.4	123.05	14.3	15+49 <sup>3</sup> 'A'								
16+00												
17+00	137.2	123.50	13.7	17+73 <sup>3</sup> 'A'								
18+00												
19+00	138.8	123.94	14.9	19+94 <sup>2</sup> 'A'								
20+00												
21+00												
22+00	138.9	124.67	14.2	22+20 <sup>6</sup> 'A'			254 00542		7575 w. Maple } Target store 2/2/04			
23+00												
24+00	140.9	125.23	15.1	24+45 <sup>9</sup> 'B'								
25+00												
26+00	141.0	125.77	15.7	26+62 <sup>6</sup> 'A'								
27+00												
28+00												
29+00	140.4	125.99	14.5	29+43 <sup>9</sup> 'A'								
30+00	Line 3 cont on pg M-158											

Special fee  
Bid By DL  
10887