

DR 52-1 - MR. & MRS. W. O. ELLIOTT
REQUEST STREET NAME CHANGE FROM 55TH
ST. WEST TO HOOVER

ACTION

DATE

5/P COMMITTEE *To staff for study 3-8-62*
Report discussed & approved 5-31-62

M.A.F. _____

B.C.C./B. CO. C. _____

Closed

SIMPLIFICATION OF STREET NAMES

Wichita Delivery Area

North to 39th North
South to 39th South
East to Webb Road
West to Westlink

X - Indicates outside Wichita City Limits.

<u>Present Name</u>	<u>Length</u>	<u>Change to</u>	<u>Present Name</u>	<u>Length</u>	<u>Change to</u>
X Adeline	8 Blks.	37th St. No.	Bellaire Ct.	1 Blk.	Holyoke
X Agnes	1 Blk.	Jackson	Belle	4 Blks.	22nd St. No.
Alameda	1 "	Lorraine	X Belview	9 "	10th St. So.
Alcott	1 "	26th Place No.	Benemeyer	2 "	6th Court No.
Aley	2 Blks.	26th Court No.	Benjamin	7 "	22nd St. No.
X Alfalfa	3 "	Mosley	Bentley Pl.	1 "	20th St. No.
All Hallows	10 "	Joann	Benton	1 "	31st Place So.
Allen	1 Blk.	16th Place No.	Benway	2 "	33rd Place So.
Aline	1 "	17th Place So.	Berkeley	2 "	32nd. St. So.
Aloma	3 Blks.	13th Court So.	Bernie	1 Blk.	Loch Lomond
Alpin	1 Blk.	Scott	X Berry	1 "	New York
X Alta	1 "	41st So.	Beverly	4 "	Parkwood
Alturas	2 "	31st Place So.	Big Bend Rd.	1 Blk.	Waverly
Amsden Lane	1 "	28th Place So.	X Bingham	2 Blks.	34th St. No.
X Andrews	4 "	33rd St. No.	X Binter	4 Blks.	4th Place No.
Anita	6 "	26th St. So.	X Birch	4 "	8th St. No.
Antler	1 "	14th Place So.	Bitting	3 "	Jeanette
Apache Rd.	3 "	Stratford	Blackwill	1 Blk.	Heather
Arbor	1 "	5th Place So.	Blaine	2 Blks.	Pine
X Arch	4 "	Wabash	Blake Court	1 Blk.	Elpyco
Arizona	1 "	18th Place No.	X Blair	1 "	38th Place No.
Arlene	1 "	23rd Place No.	Bleckley Ct.	1 "	8th Place So.
Arnold	1 "	16th St. No.	Bluebird	1 "	22nd St. No.
Aspen	1 "	25th Place So.	Blue Ridge	1 "	1st Place No.
Arrowhead	2 "	St. Clair	Bluffview Dr.	3 "	Broadview
Atlanta	5 "	24th Place So.	X Bona	1 Blk.	Mathewson
Audray	3 "	21st Place No.	Bob White	3 Blks.	21st Place No.
Avalon	2 "	3rd Place No.	Bonn	13 Blks.	Clarence
Avenue "A"	1 Blk.	13 Place No.	Boston Court	1 Blk.	14th Court So.
Avenue "C"	1 Blk.	14 Place No.	Bounous	1 Blk.	15th Place So.
Avon	1 "	12th Place So.	Brady	2 Blks.	26th Court No.
Back Bay Blvd	1 "	8th St. No.	Brainard	1 Blk.	Broadview
Baker	2 Blks.	Baehr	X Braley	1 "	9th St. No.
Baldwin	2 "	13th Place So.	X Brandywine Rd.	1 "	Glendale
Baltimore	1 "	Sycamore	Brentwood Pl.	1 "	Yale
Barbara	2 "	29th St. So.	Briggs	5 Blks.	10th St. No.
Barlow	3 "	Brookfield	Broadmoor	2 Blks.	Chisholm Trail
Barwise	1 "	St. Francis Place	Brockway	20 "	Kellogg
Beachy	6 "	9th Court No.	Bruce Ave.	4 Blks.	Industrial
Beatrice	1 Blk.	15th Place No.	Buffum	3 Blks.	Hood
Beaumont No.	3 Blks.	Christine	Bullinger	3 Blks.	Gordon
X Beaumont	3 "	11th St. So.	X Bunker Hill Dr.	2 "	Harding
Westlink			Buckridge Court	1 Blk.	15th Place No.
X Beckemeyer	2 "	7th St. No.	Bunting	2 Blks.	Clark
Bella Vista	1 Blk.	18th Place No.	Burnet	4 Blks.	26th Place No.
Bellaire	5 Blks.	21st Place So.	Burton	26 "	English

<u>Present Name</u>	<u>Length</u>	<u>Change to</u>	<u>Present Name</u>	<u>Length</u>	<u>Change to</u>
X Buscher	1 Blk.	20th Place No.	Court A	1 Blk.	17th Place No.
X Butler	2 Blks.	33rd St. So.	Court B	1 "	15th Place No.
Calvert	1 Blk.	34th Court So.	Court C	1 "	14th Place No.
Calvin	1 "	Osie	X Craig	1 "	35th St. So.
Cardinal	3 Blks.	Clayton	X Cramer	1 Blks.	11th Place No.
Carlos	2 Blks.	Woodland	Crawford	7 "	25th Court So.
X Carlton Dr.	2 "	4th Place So.	Cresthill Rd.	7 "	Elm
Carlyle	2 "	34th Place So.	Crestview Dr.	7 "	15th Place No.
Carmen	1 Blk.	20th Plaza No.	Cromwell Dr.	1 "	Martinson
Caroline	2 Blks.	3rd Place No.	Crowley	2 "	29th Court So.
Carson	3 "	24th St. So.	X Crystal	2 "	34th St. So.
Carter	2 "	Woodland	Curtis	1 Blk.	Flora
Casado	5 "	Denker	Dallas	7 Blks.	Marion
Castle Dr.	7 "	12th Place So.	Davidson	4 Blks.	Yale
Catalina	3 "	32nd Place So.	Dayton	10 Blks.	Gilbert
Catherine	3 "	Esthner	Del Mar	2 Blks.	33rd St. So.
Cessna Dr.	6 "	Scott	X Delano	7 Blks.	6th St. No.
Chadowes	1 Blk.	18th Place No.	X Delaware Dr.	2 "	30th St. So.
X Chamberlain	5 Blks.	8th St. No.	Del Sienna	3 "	11th Place No.
Charlotte	6 "	11th St. No.	X Denmark	5 "	6th St. No.
Chase	9 "	Clayton	Derrick	1 "	Lorraine Place
Chatfield Pl.	4 "	2nd Place No.	Dewey	8 "	5th Place So.
X Cherry	1 Blk.	Woodland	Diane	1 "	30th Place So.
Cheyenne	5 Blks.	Estelle	Dodge	13 "	Hood
Chisholm	1 Blk.	10th Place No.	Dogwood	3 "	24th St. No.
Christy	1 Blk.	26th St. No.	Donna	1 "	5th St. No.
X Cindy	3 Blks.	7th St. No.	Donnell	3 "	Industrial
Circle Drive	5 "	Roosevelt	Dooley	12 "	Boston
Classen	2 Blks.	Minnesota	Dora	11 "	Skinner
Clay	4 "	11th Place So.	X Dorsey	1 "	9th St. No.
Claytonia Ter	1 Blk.	Pine	Dougherty	6 "	Sabine
Clough Place	1 Blk.	19th St. No.	Downtown	2 "	Coolidge
Clover Lane	2 Blks.	Scott	Drew	1 "	1st Place No.
Coe Court	1 Blk.	10th Court No.	Drollinger	4 "	Courtleigh
Coe St.	1 Blk.	10th Place No.	X Dubon	4 "	12th St. So.
College	1 "	31st St. So.	Dunham	1 "	30th Place So.
X Colonial Court	2 Blks.	St. James	X Dunsworth	2 "	Quail
Columbine Lane	4 "	24th Place No.	X Earl	2 "	Chickadee
Compton	1 Blk.	Elder	Eastmoor	4 "	Heather
Commerce	3 Blks.	St. Francis Pl.	Eastridge	2 "	Gilbert
Conamore	1 Blk.	29th Place So.	Eastwood	1 "	8th Place So.
Cornelison	1 Blk.	20th Place No.	X Eastview	1 "	1st St. No.
Cornell Dr.	1 Blk.	Athenian	Edgar	1 "	Wichita Pl.
Cornell	1 Blk.	34th Place So.	Edgemont Pl.	4 "	5th St. No.
X Cortez	1 "	Winterset	Edison Court	1 "	9th Place No.
X Cottage Av.	6 "	31st St. No.	Edminster	1 "	19th Place No.
Cottage Grove Av.	1 Blk.	15th Place So.	Edna	1 "	19th Place So.
X Cotton Tail	5 Blks.	5th Place No.	Eilerts	4 "	7th Place So.
Cottonwood Lane	8 Blks.	Orme	Eldora	2 "	Mosley Place
Country Club	1.5 Blks.	8th St. No.	Ellen (No)	1 "	23rd Place No.
Countryside	8 Blks.	16th Court So.	Ellen (So.)	1 "	30th St. So.

<u>Present Name</u>	<u>Length</u>	<u>Change to</u>	<u>Present Name</u>	<u>Length</u>	<u>Change to</u>
Ellis	19 Blks.	Mathewson	Gold	7 Blks.	Arkansas
El Monte	3 Blks.	33rd Place So.	Graber	2 Blks.	27th Place So.
Elmwood Dr.	5 "	Blake	Grace	3 "	Brookside
El Rancho Rd.	3 "	26th Place So.	Graham	2 "	19th Place No.
X Emerson	4 "	6th Place No.	Grail	2 "	Boston
Emma	7 "	5th St. So.	Gramer La.	4 "	21st Place So.
Enoch	2 "	Longfellow	Grand	3 "	15th Place So.
Estate Court	1 "	Ridgewood	Grandview Ter.	1 "	17th Place So.
Esthner	15 "	Funston	Grant	2 "	22nd Place So.
Ethel	2 "	24th Place No.	Green Acres	3 "	Waverly
Evans	1 "	30th St. So.	Greenfield	1 "	Ridgewood
Exchange Pl.	7 "	Shelton	Greenfield Pky.	3 "	26th Place So.
Exposition	3 "	Garland	Greenway	3 "	28th Place So.
Fairfield	3 "	Lightner	Greenway Court	1 "	20th Place So.
Fairmount	5 "	Rutan	Greenwood	27 "	Pennsylvania
Fairview	21 "	Wichita	X Groom	1 "	Custer
X Falmouth	5 "	7th St. No.	Hadden	6 "	25th Place So.
Farmstead	4 "	10th Place No.	Handley	20 "	Burns
Farmview	3 "	16th St. No.	Hagar	4 "	Custer
Fauldners	3 "	Lightner	Hamilton	3 "	31st St. So.
Faulkner	3 "	Garland	Hammond Dr.	2 "	3rd Place So.
Fees	3 "	Fountain	Hardtner	8 "	4th St. No.
Fenner	1 "	24th Place No.	Harper Ct.	1 "	21st Place So.
Fern	18 "	Woodrow	X Harvest Lane	1 "	16th Court No.
Farrell Dr.	2 "	Shelton	Harrison	7 "	9th St. No.
Figg	10 "	15th Place So.	Haskell	8 "	Blake
Floberta	3 "	Elpyco	Haughton	3 "	33rd St. So.
X Floyd	2 "	Sequoia Dr.	X Hawthorne	3 "	1st St. No.
Fork Ct.	1 "	27th Place So.	Heiserman	3 "	Sycamore
Forest	2 "	Salina	Hendrix	5 "	7th Place So.
Fortuna	3 "	34th St. So.	Heuett	1 "	32nd Place So.
Four H	4 "	Byron	X Hickory	2 "	8th St. No.
Francis	2 "	3rd Place No.	High Dr.	3 "	Drury Lane
Franklin	12 "	8th St. No.	Highland	1 "	Fabrique
X Frazier	3 "	2nd Place No.	Highland Lane	1 "	7th Place So.
Fultz	2 "	29th Place So.	Hinton	1 "	3rd Place No.
Galena	3 "	34th Place So.	Hiram	17 "	Charles
X Galoway	2 "	8th St. No.	Hodson	5 "	Clark
Gardner Dr.	1 Blk.	Harvard	X Holland Lane	2 "	Chickadee
X Garst	1 "	Eisenhower	Hollywood	2 "	35th St. So.
Gentry	6 Blks.	Harvard	Homestead Rd.	2 "	Hillcrest
Getto	4 "	14th Place No.	Horn	1 "	Ash
Gibson	2 "	31st Place So.	Hunter	4 "	Indianapolis
Gidley	2 "	30th Place So.	X Huntington	4 "	1st St. No.
X Giles Lane	1 "	Country Acres	Hyacinth	4 "	St. Paul
Gilman	2 "	Seneca	Hyde Park Pl.	1 "	William
Glèn Oaks	9 "	Marion	Ida	25 "	Wabash
XGlenhurst	1 "	Country Acres	Ingals	5 "	35th Place So.
Glenn	34 "	Amidon	Inverness	2 "	Hillcrest

<u>Present Name</u>	<u>Length</u>	<u>Change to</u>	<u>Present Name</u>	<u>Length</u>	<u>Change to</u>
Iroquois	2 Blks.	Athenian	Lotus	3 Blks.	22nd Court So.
Irving	19 "	Bayley	Louise	1 "	Illinois
Iva	2 "	Quentin	Ludovic	2 "	Shelton
Jacqueline	2 "	8th Place No.	Luel	1 "	Mathewson Place
Jardine Dr.	3 "	Madison	Lulu	28 "	Cleveland
Jefferson	4 "	Shelton	Luther	4 "	30th Place So.
X Jennie	5 "	4th St. No.	Lydia	11 "	Kinkaid
Jewell	8 "	Clark	X Lyman	2 "	26th St. No.
Jewett	5 "	Belmont	Lynch	1 "	Ohio
X Julia	1 "	Boyd	Lynnwood	7 "	William
Julianne	2 "	16th Place No.	Madison	1 "	Grove
Jump	4 "	Northern	Magill	3 "	9th Plaza No.
Juno	3 "	36th St. So.	Magnolia	1 "	Sycamore
Kansas Ct.	2 "	Indianapolis	Malcolm	2 "	Brookside
X Karl	4 "	35th St. No.	X Mamie	1 "	Westfield
Key	1 "	18th Place So.	Manhattan Dr.	6 "	24th Court No.
Kelly	2 "	Sycamore	Mansfield	2 "	Heather
Kendel	1 "	6th St. No.	Maplewood	1 "	20th Court No.
Kenmar	2 "	Crestway	Marcilene Ter.	4 "	Ridgewood
X Kenny	1 "	8th Place No.	Marigold	3 "	23rd Place No.
Kensington	6 "	16th St. No.	X Mariposa	2 "	Zimmerly
Kevin	2 "	Brookside	Marlboro	3 "	29th Court So.
Kimberly	2 "	Hillcrest	Markway	1 "	Market Court
Kingsrow	1 "	2nd Place No.	Marjorie Lane	2 "	7th St. No.
Kingston	2 "	36th Place So.	Martha	1 "	2nd Place No.
Kiowa	2 "	2nd Place No.	Marvin Place	1 "	7th Place So.
X Kopplin	2 "	38th St. No.	Maryland	4 "	14th Place So.
Kriss Court	2 "	Boston	Marys Dr.	1 "	Seneca Place
Laclede	3 "	Sycamore	Mascot	7 "	Sycamore
Lakeside E	2 "	Pershing	Mason	2 "	Minneapolis
Lakeside W	2 "	Terrace Dr.	Math Lane	2 "	3rd Place No.
Larimer	2 "	Sycamore	Matlock Dr.	1 "	14th St. No.
Larkin	2 "	Ohio Place	Maxwell	7 "	24th Place So.
Larkspur	1 "	Christine	May	19 "	Mt. Vernon
Larry	1 "	Clark	Mayfair	1 "	William
Laura	27 "	Ohio	McAdam Dr.	1 "	Ridgewood Place
Lavon	1 "	14th St. No.	McCormick	23 "	Lincoln
Leonine	3 "	High	McFarland	2 "	24th Place No.
Levitt	6 "	Lincoln	McKee	1 "	13th Place No.
Lewellen	4 "	Arkansas	McKnight	1 "	Dewey
Lexington	7 "	Courtleigh	Meadow Dr.	6 "	15th Place No.
Lila	1 "	38th St. No.	Meadow Lane	5 "	19th Place So.
Lilac Lane	1 "	Hydraulic Pl.	Meadow Rd.	4 "	15th Place No.
Linder	2 B	5th St. No.	Meadow Vale	1 "	17th Place No.
Linnhurst	1 Blk.	Tracy	X Meadowhaven	1 "	Gilda
Litchfield	12 "	Martinson	X Melrose Lane	2 "	15th Place No.
Loch Lomond	1 Blk.	English	Memory Lane	2 "	10th Place No.
Lochinvar	3 Blks.	Eastmoor	Menlo Dr.	4 "	13th Place So.
X Logan	1 Blk.	Indiana	Mentor	14 "	Waterman
Longview Lane	1 "	7th Place So.	Merton	16 "	Osie
Looman	2 "	23rd Place No.	Mesita	3 "	Green

<u>Present Name</u>	<u>Length</u>	<u>Change to</u>	<u>Present Name</u>	<u>Length</u>	<u>Change to</u>
Mildred	2 Blks.	1st Place No.	Patterson	2 Blks.	32nd Place So.
Millair	1 "	21st Place No.	Patricia	2 "	9th Plaza No.
Millwood	34 "	Coolidge	Pattie	35 "	Indiana
Milwaukee	2 "	Kansas	Patton Dr.	2 "	Courtleigh
Minisa	1 "	Clarence	Payne	12 "	Seneca
Minton	1 "	3rd Place No.	Peachtree La.	3 "	Lewis
Mockingbird	2 "	4th Place So.	Pearce	3 "	Burns
Mohawk	1 "	11th St. No.	Pearl (North)	1 "	16th St. No.
Monroe	6 "	Boston	Pearl (West)	2 "	Douglas Pl.
Montana	1 "	18th Court No.	Pecos	1 "	10th Place No.
X Montezuma	5 "	Boston	Penley Dr.	2 "	13th Place So.
Moore	2 "	Santa Fe Place	Pershing Ct.	1 "	15th Court So.
X Morgan	1 "	6th Place So.	Perry	9 "	Vine
X Morgantown La.	3 "	Hale	Pike	1 "	11th Place So.
Morningside	6 "	Waterman	Pine Knot Ct.	1 "	5th St. No.
Mossman	6 "	8th Place No.	Pineridge	3 "	Lightner
X Motor	4 "	35th St. No.	Plaza Lane	2 "	3rd Place No.
Munger Rd.	1 "	26th Place So.	Plum	1 "	1st Place No.
Munnell	10 "	Morris	Pleasantview	1 "	Clayton
X Murray	5 "	Westfield	Polo Dr.	3 "	11th St. No.
X Nantucket	5 "	14th St. No.	Ponderosa	2 "	12th St. No.
X Nassau	4 "	36th St. No.	Porter	17 "	Elizabeth
Navajo	3 "	32nd St. So.	Prairie Dr.	1 "	15th Court No.
Nelson	1 "	Knight	Prairie Park	4 "	Brookside
Newell	22 "	5th St. No.	Prince	4 "	Green Place
Nims	5 "	Jeanette	X Pueblo	2 "	Bayley
X Norfolk	8 "	1st St. No.	Rainbow Rd.	2 "	37th St. So.
Northeast PKY	4 "	Bleckley Dr.	Raleigh	1 "	24th Place No.
X Northwest PKY	6 "	Acadia	Random Rd.	2 "	8th St. No.
X Norton	1 "	Jeanette	Range Rd.	6 "	27th St. So.
X Nottingham	1 "	38th St. No.	Red Bird	1 "	22nd St. No.
Oak	8 "	Jeanette	Reed Dr.	1 "	Roosevelt
Oakland	5 "	William	Regal	1 "	27th Place So.
Oak Pass	1 "	Volutsia	Regento	3 "	15th St. No.
Oakwood	5 "	4th St. No.	Reinhart	1 "	2nd Place No.
Old Manor Ct.	1 "	22nd Place So.	Reva	1 "	18th Place So.
Oneida	3 "	9th Place No.	Richmond	1 "	Sedgwick
Orchard	3 "	7th St. No.	Ridgecrest	6 "	Christine
Oriente Bvd	10 "	Charles	Rita	1 "	21st Place So.
Oriole	3 "	Sheridan	Rivera	3 "	12th Place So.
Osage	30 "	Woodland	X Riverdale	1 "	32nd St. No.
Ott	1 "	Tracy	Riverlawn	1 "	Vine Place
Pacific	12 "	Douglas Pl.	Riverside	3 "	9th St. No.
Palisade	11 "	Jackson	Riverside Bvd	1 "	20th Place No.
Pamela	3 "	2nd Place No.	Riverview	4 "	Jackson
X Par	1 "	2nd Court No.	Roanoke	3 "	Christine
Park	1 "	Drury Lane	Robinson Pl	3 "	10th St. No.
Parker	11 "	13th St. No.	X Rocca	2 "	Summitlawn
Park Hollow	3 "	Christine	Rochester	4 "	Jackson
Park Place	17 "	Main	Rock Island	6 "	Mead Place
X Parkway Dr.	4 "	Douglas Pl.	Rockhill	5 "	18th St. No.

<u>Present Name</u>	<u>Length</u>	<u>Change to</u>	<u>Present Name</u>	<u>Length</u>	<u>Change to</u>
Rockwood Rd.	4 Blks.	3rd St. No.	State	4 Blks.	Water Place
X Rolling Hills	2 "	2nd St. No.	Stearman	9 "	30th Place So.
Rose Lane	1 "	10th Place So.	Stephens	2 "	Shelton
Rose Marie		Kansas	Stillwell	9 "	13th Place So.
Roseberry Dr.	4 "	27th St. So.	X Sullivan	1 "	Sycamore
Rosenthal	4 "	Jackson	X Suncrest La.	4 "	16th Place No.
Ross PKY.	10 "	Northern	Sunnybrook	9 "	29th Place So.
Royal	2 "	Calhoun	Sunnybrook La.	4 "	Industrial
Rule	1 "	Kinkaid	Swan	5 "	Minneapolis
Rumsey	1 "	11th Place No.	Sweetbriar	2 "	23rd St. No.
X Russell	4 "	34th St. No.	Sylvan Lane	4 "	Old Manor
Rutland	2 "	Calhoun	Taft	21 "	Lewis
St. John	1 "	13th Place So.	Tahoe	1 "	Sedgwick
St. Louis	34 "	4th St. No.	Taylor	1 "	4th Court No.
Salome Lane	1 "	28th Court So.	Tee	3 "	3rd Place No.
San Pablo	3 "	Tallyrand	Texas	9 "	1st Place So.
Savannah	10 "	Scott	Theodore	1 "	Kessler
Sayles Ct.	1 "	Holyoke	Timber Lane	1 "	26th Place So.
School	10 "	9th Place No.	X Timothy Lane	2 "	16th St. No.
Schraeder	1 "	17th Place So.	X Topaz	1 "	Woodchuck
X Selvine	5 "	Westlink	Tulsa	5 "	30th St. So.
Seneca Ct.	1 "	17th Place So.	X Tunis Lane	1 "	Quail
Sennett	2 "	Zimmerly	Turquoise	5 "	Lewis
X Shade	6 "	2nd Place No.	Twin Oaks	2 "	Chautauqua
Shady Way	3 "	12th St. No.	X Valley Forge	2 "	Glendale
Shadybrook	11 "	19th Court No.	Vanrose		32nd Place So.
Sheridan Ct.	1 "	Mt. Carmel	Verda	1 "	10th St. No.
Sherman	3 "	Arkansas	Verda Court	1 "	10th St. No.
Sherwood	1 "	Arkansas	Vermont	1 "	4th St. No.
Shirk	1 "	14th Place So.	Vesta Court	1 "	Dellrose
Shocker Dr.	1 "	16th St. No.	Vesta Drive	6 "	16th St. No.
Siefkin	1 "	15th Court No.	Victor	4 "	Douglas Place
X Siegler	1 "	Fairhaven	Victoria	18 "	New York
X Sierra	1 "	Hove	Vincent	3 "	9th Court No.
Silver	2 "	Sycamore	Vine Court	1 "	34th Place So.
Silverdale Ct.	2 "	Waverly	Virginia	3 "	L ong fellow
Sim Park Dr.	8 "	Elm	Walker	20 "	Zimmerly
Skye	2 "	Eastern	Wall	1 "	McComas
Sleepy Hollow	3 "	5th St. No.	Wallace	1 "	Lightner
Smith	1 "	Bebe	Walnut	22 "	Salina
X Smyser	1 "	Athenian	Ward	1 "	21st Place So.
Smythe	2 "	Shelton	X Warren	3 "	10th Place No.
X Socora	2 "	Sequoia Dr.	Watson	5 "	9th Place So.
Somerset	2 "	Garland Pl.	Weaver	3 "	13th Place No.
Southeast Ct.	1 "	26th Place So.	Webb	1 "	Wichita Court.
South Fork	2 "	Volutsia	Webster	1 "	33rd St. So.
Southgate	2 "	29th Court So.	X Wedgwood	1 "	28th Place No.
Southwood Ct.	2 "	Handley Pl.	Wellesley	2 "	Yale
Spaulding	2 "	Burns	Wellington Pl.	19 "	Water
Spring Dr.	2 "	Christine	X Westfield Ct.	1 "	2nd Court No.
Stadium Dr.	7 "	20th Place No.	Westlawn	1 "	19th Place No.
Stafford Ct.	13 "	Kinkaid	Westport	4 "	17th Place No.

<u>Present Name</u>	<u>Length</u>	<u>Change to</u>
Westridge Rd.	1 Blk.	Knight
X Westview	2 "	Brunswick
Whitfield Dr.	1 "	Brookfield
Whitney Lane	4 "	Denker
Wildwood	7 "	28th St. So.
Wiley	4 "	Sycamore
Willow Rd.	2 "	Brookside
Willowbrook	5 "	5th Place So.
Wilma	3 "	15th Court So.
Wilson Rd.	2 "	24th Plaza No.
Windsor Rd.	2 "	Hillcrest
Windsor Ct.	3 "	Skinner
Womer Dr.	2 "	Clarence Pl.
Woodman La.	1 "	Sycamore
Wyoming	1 "	19th Place No.
X Yucca	1 "	Summitlawn

REVISED STREET LISTS

WICHITA DELIVERY AREA

After Proposed Changes

North of Douglas to 39th St. North
South of Douglas to 39th St. South
East of Main St. to Webb Road
West of Main St. to Maize Road

Streets North of Douglas Ave.

1 Douglas Ave.	23 22nd St. No.
Douglas Court	24 23rd St. No.
2 1st St. No.	23rd Place No.
1st Place No.	25 24th St. No.
3 2nd St. No.	24th Place No.
2nd Place No.	24th Court No.
2nd Court No.	24th Plaza No.
4 3rd St. No.	26 25th St. No.
3rd Place No.	27 26th St. No.
5 Central	26th Place No.
4th Place No.	26th Court No.
4th Court No.	28 27th St. No.
6 Elm	29 28th St. No.
5th Place No.	28th Place No.
7 Pine	30 29th St. No.
6th Place No.	31 30th St. No.
6th Court No.	32 31st St. No.
8 Murdock	33 32nd St. No.
9 8th St. No.	34 33rd St. No.
8th Place No.	35 34th St. No.
10 9th St. No.	36 35th St. No.
9th Place No.	37 36th St. No.
9th Court No.	38 37th St. No.
9th Plaza No.	39 38th St. No.
11 10th St. No.	38th Place No.
10th Place No.	40 39th St. No.
10th Court No.	
12 11th St. No.	
11th Place No.	
13 12th St. No.	
14 13th St. No.	
13th Place No.	
15 14th St. No.	
14th Place No.	
16 15th St. No.	
15th Place No.	
15th Court No.	
17 16th St. No.	
16th Place No.	
16th Court No.	
18 17th St. No.	
17th Place No.	
19 18th St. No.	
18th Place No.	
18th Court No.	
20 19th St. No.	
19th Place No.	
19th Court No.	
21 20th St. No.	
20th Place No.	
20th Court No.	
20th Plaza No.	
22 21st St. No.	
21st Place No.	

Streets South of Douglas Ave.

1	Douglas Ave.	27	Denker - 27th St. So.
	1st Place So.		27th Place So.
2	William	28	Massall - 28th St. So.
3	English		28th Place So.
	3rd Place So.		28th Court So.
4	Waterman	29	Northern - 29th St. So.
	4th Place So.		29th Place So.
5	Lewis - Maple		29th Court So.
	5th Place So.	30	Industrial - 30th St. So.
6	Dewey		30th Place So.
	6th Place So.	31	31st St. So.
7	Kellogg		31st Place So.
	7th Place So.	32	32nd St. So.
8	Orme		32nd Place So.
	8th Place So.	33	33rd St. So.
9	Indianapolis		33rd Place So.
	9th Place So.	34	34th St. So.
10	Gilbert		34th Place So.
	10th Place So.		34th Court So.
11	Morris	35	35th St. So.
	11th Place So.		35th Place So.
12	Lincoln	36	36th St. So.
	12th Place So.		36th Place So.
13	Bayley	37	37th St. So.
	13th Place So.	38	38th St. So.
	13th Court So.	39	39th St. So.
14	Zimmerly		
	14th Place So.		
	14th Court So.		
15	Boston		
	15th Place So.		
	15th Court So.		
16	Harry		
	16th Place So.		
	16th Court So.		
17	Osie		
	17th Place So.		
18	Funston		
	18th Place So.		
19	Skinner		
	19th Place So.		
20	Mount Vernon		
	20th Place So.		
21	Clark		
	21st Place So.		
22	Kinkaid		
	22nd Place So.		
	22nd Court So.		
23	Blake		
24	Fawnee		
	24th Place So.		
25	Scott		
	25th Place So.		
26	Marion		
	26th Place So.		

Streets West of Main Street

1 Main St.	48 Florence	103 Norman
2 Water	49 Nevada	104 Fairway
Water Place	50 Tracy	105 Chipper Lane
3 Wichita	51 Sabine	106 Valley View
Wichita Place	52 Young	107 Crestline
4 Waco	53 Baehr	108 Maize Road
5 Jackson	54 Anna	
6 Arkansas	55 Bebe	
7 Shalton	56 Clara	
8 Sycamore	57 Doris	
9 Jeanette	58 Elder	
10 Woodland	59 Flora	
11 Handisy	60 Hoover Road	
12 Handley Place	61 Sunny Lane	
12 Burns	62 Gilda	
13 Salina	63 Eisenhower	
14 Seneca	64 Boyd	
Seneca Place	65 Brummitt	
15 Hood	66 Arapahoe	
16 Garland	67 Dugan	
17 Garland Place	68 Winterset	
17 Martinson	69 Fairhaven	
18 Elizabeth	70 Howe	
19 Woodrow	71 Ralston	
20 Coolidge	72 Scouller	
21 Vine	73 Summitlawn	
Vine Place	74 Ridge Road	
22 Amidon	75 Acadia	
23 Euclid	76 Brunswick Lane	
24 Charles	77 Country Acres	
25 Clarence	78 Hale	
Clarence Place	79 Brown Thrush	
26 Athenian	80 Red Barn	
27 Everett	81 Quail	
28 St. Clair	82 Chickadee	
29 Sedgwick	83 Woodchuck	
30 Meridian	84 Sequoia	
31 Richmond	85 Red	
32 Edwards	86 Evergreen	
33 Gordon	87 Robin	
34 St. Paul	88 Tyler Road	
35 Clayton	89 Callahan	
36 Custer	90 Wood	
37 Mount Carmel	91 Tippecanoe	
38 Sheridan	92 Byron	
39 Gow	93 Westfield	
40 Joann	94 Maybelle	
41 High	95 Cheryl	
42 Knight	96 Leith	
43 Kessler	97 Herschel	
44 McComas	98 Westlink	
45 Illinois	99 Peterson	
46 West	100 Putter	
47 Colorado	101 Caddy	
	102 Laus	

Streets East of Main St.

1	Main St.	45	Crestway
2	Market	46	Terrace
	Market Court	47	Fershing
3	Broadway	48	Dellrose
4	Topeka	49	Oliver
5	Imperia	50	Glendale
6	St. Francis	51	Harding
	St. Francis Place	52	Battin
7	Santa Fe	53	Pinecrest
	Santa Fe Place		Blackley Drive
8	Mead	54	Old Manor
	Mead Place	55	Parkwood
9	Mosley	56	Ridgewood
	Mosley Place		Ridgewood Place
10	Washington	57	Edgemoor
11	Wabash	58	Christine
12	Ohio	59	Lightner
	Ohio Place	60	Waverly
13	Indiana	61	Brookside
14	Cleveland	62	Courtleigh
15	Mathewson	63	Fabrique
	Mathewson Place	64	Hillcrest
16	New York	65	Woodlawn
	Pennsylvania	66	St. James Place
17	Hydraulic	67	Hampton Road
	Hydraulic Place	68	Hunter Lane
18	Kansas	69	Mission Road
19	Minneapolis	70	Drury Lane
20	Minnesota	71	Brookfield
21	Piatt	72	Stratford Road
22	Ash	73	Armour Road
23	Madison	74	Governours
24	Spruce	75	Whittier
25	Grove	76	Calhoun
26	Poplar	77	Tallyrand
27	Green	78	Chisholm Trail
	Green Place	79	Doreen
28	Estelle	80	Longfellow
29	Volusia	81	Rock Road
30	Erie	82	- - - - -
31	Chautauqua	83	Heather
32	Lorraine	84	Lochinvar
33	Hillside	85	Bonnie Brae
34	Holyoke	86	Mansfield Drive
35	Rutan	87	Loch Lomond
36	Vassar	88	Eastern
37	Clifton	89	West Parkway
38	Yale	90	Linden Drive
39	Roosevelt	91	Cypress Drive
40	Quentin	92	- - - - -
41	Bluff	93	Laurel Drive
42	Fountain	94	- - - - -
43	Broadview	95	Beech Drive
44	Belmont	96	- - - - -
		97	Webb Road

May 3, 1963

Mr. Worth Showalter
Butler County Commissioner
Rural Route 3
Augusta, Kansas

Subject: DR 62-1 - County Street
Name Changes

Dear Commissioner Showalter:

This is to acknowledge your letter requesting that any further correspondence on street names be forwarded to you at the above address. As you know, this matter was deferred indefinitely pending further staff study and work at local level. At such time as we schedule new hearings on this matter, you will be receiving a notice from us.

Sincerely yours,

Robert A. Lakin
Senior Planner

RAL:an

WORTH SHOWALTER, FIRST DISTRICT

MAC CHILDS, SECOND DISTRICT

E. M. ARNALL, THIRD DISTRICT

COUNTY COMMISSIONERS
BUTLER COUNTY, KANSAS
EL DORADO, KANSAS

April 30, 1963

W-SC Metropolitan Area Planning Department
City Building Annex
104 South Main Street
Wichita 2, Kansas

Attn: L. L. Little
Director of Planning

Dear Sir:

Thank you for your letter of April 5, 1963, regarding
County Mile Line Roads.

I am interested in attending this meeting and would
appreciate your sending any future mail to me to:

Worth Showalter
Butler County Commissioner
R. R. #3
Augusta, Kansas

Yours very truly,

Worth Showalter

Worth Showalter
Butler County Commissioner

WS:wp



APRIL 10, 1963

MR. EARL FOUSE, CLERK
SELTZER SCHOOL, DISTRICT 31
903 SOUTH 127TH STREET EAST
RURAL ROUTE 5
WICHITA, KANSAS

SUBJECT: DR 62-1 - COUNTY STREET
NAME CHANGES

DEAR MR. FOUSE:

THE PUBLIC HEARING ON THE PROPOSED COUNTY STREET NAME CHANGE HAS BEEN POSTPONED INDEFINITELY. SUBSEQUENTLY, IT WILL NOT BE HEARD BEFORE THE SUBDIVISION COMMITTEE AS ADVERTISED FOR ITS MEETING ON APRIL 11, 1963. YOU WILL BE NOTIFIED OF THE DATE IT WILL BE HEARD.

WE WISH TO THANK YOU FOR YOUR INTEREST IN THIS MATTER AND PLEASE BE ASSURED THAT YOUR PROPOSALS WILL BE PRESENTED TO THE SUBDIVISION COMMITTEE WHEN THE MATTER IS CONSIDERED BY THEM.

SINCERELY YOURS,

ROBERT K. LISTER
PLANNER II

RKL:AN

SELTZER SCHOOL, DISTRICT 31

903 SOUTH 127TH STREET EAST

RURAL ROUTE 5

WICHITA 7, KANSAS

MURRAY 3-1432



April 5, 1963

Mr. Robert A. Lakin, Senior Planner
Wichita - Sedgwick County
Metropolitan Area Planning Department
104 So. Main
Wichita, 2, Kansas

Dear Mr. Lakin:

With regard to your letter DR⁶²18-1 (County Street
Name Changes), The Seltzer School Board (District #31)
would like to recommend the following changes:

143rd Street East be designated "Springdale Drive".
Springdale Estates is located on this
street and is a landmark which is quite
often used by persons living in the sur-
rounding area as a means for directing
visitors or guests to their homes.

127th Street East be designated "Seltzer Road".
The most prominent structure located on
this street is The Seltzer School. This
school has been in the area for eighty-one
(81) years and on this particular street
for twelve (12) years.

Very truly yours,

Earl E. Fouse

THE SELTZER SCHOOL BOARD
Earl Fouse, Clerk

APRIL 8, 1963

MR. J. R. BOYCE, CHAIRMAN
SELTZER SPRINGS METHODIST CHURCH TRUSTEES
WICHITA, KANSAS

SUBJECT: DR 62-1 - COUNTY STREET
NAME CHANGES

DEAR MR. BOYCE.

THE PUBLIC HEARING ON THE PROPOSED COUNTY STREET NAME CHANGE HAS BEEN POSTPONED INDEFINITELY. SUBSEQUENTLY, IT WILL NOT BE HEARD BEFORE THE SUBDIVISION COMMITTEE AS ADVISED FOR ITS MEETING ON APRIL 11, 1963. YOU WILL BE NOTIFIED OF THE DATE IT WILL BE HEARD.

WE WISH TO THANK YOU FOR YOUR INTEREST IN THIS MATTER AND PLEASE BE ASSURED THAT YOUR PROPOSALS WILL BE PRESENTED TO THE SUBDIVISION COMMITTEE WHEN THE MATTER IS CONSIDERED BY THEM.

SINCERELY YOURS,

ROBERT K. LISTER
PLANNER II

RKL:AN

April 5, 1963

Mr. Robert A. Lakin, Senior Planner
Wichita - Sedgwick County
Metropolitan Area Planning Department
104 South Main Street
Wichita, 2, Kansas



Dear Mr. Lakin:

It has been brought to our attention that the Planning Commission has proposed several changes of street names in our area. We would like to submit the following changes for consideration:

127th Street East be designated "Seltzer Road". The Seltzer School is located on this street and has been for some years. The name "Seltzer Road" would, therefore, be associated more closely with Seltzer School by most of the area residents than the name proposed by the Planning Commission.

143rd Street East be designated "Springdale Road". Springdale Lakes are located on this road and are used as a landmark by most residents of the area.

Since the Seltzer Springs Methodist Church is located east of this street (on Harry Street), we feel that 127th Street East would be more closely associated with the name "Seltzer" (due to the School being on it), than 143rd Street as proposed.

Yours Very Truly,

J. L. Boyle Chairman

SELTZER SPRINGS METHODIST CHURCH
TRUSTEES

WICHITA-SEDGWICK COUNTY METROPOLITAN AREA PLANNING DEPARTMENT
CITY ANNEX BUILDING, 104 SOUTH MAIN, WICHITA 2, KANSAS

APRIL 5, 1963

SUBJECT: DR 16-1 COUNTY STREET
NAME CHANGES

THIS IS TO ADVISE YOU THAT THE HEARING FOR COUNTY MILE LINE
ROADS HAS BEEN DEFERRED INDEFINITELY FROM THE ANNOUNCED AND
PUBLISHED HEARING DATE OF APRIL 11, 1963. THIS MATTER WILL
BE CONSIDERED AT SOME FUTURE DATE. WHEN THE MATTER IS
RESCHEDULED, WE WILL SEND YOU A NEW NOTICE. WE THANK YOU
VERY MUCH FOR YOUR TIME AND CONSIDERATION OF THIS MATTER.

SINCERELY YOURS,

L. L. Little
L. L. LITTLE
DIRECTOR OF PLANNING

LLL:RAL:AN

APRIL 5, 1963

SUBJECT: DR 16-1 - COUNTY STREET
NAME CHANGES

WE WISH TO THANK YOU FOR YOUR RESPONSE TO OUR MEMO-
RANDUM ON COUNTY STREET NAME CHANGES. THIS MATTER HAS
BEEN DEFERRED INDEFINITELY FROM THE ANNOUNCED HEARING DATE
OF APRIL 11, 1963.

WHEN THIS MATTER IS RESCHEDULED, WE WILL SEND YOU A
NEW NOTICE.

SINCERELY YOURS,

L. L. LITTLE
DIRECTOR OF PLANNING

LLL:RAL:AN

BKM
B. N. LIES
COLWICH, KANSAS

J.F. SUELLENTROP
COLWICH, KANSAS

B. N. LIES, M. D.
COLWICH, KANSAS

3-29-63

RAL

Dear Sirs,

These designated names seem O.K. I would have preferred the numbered Street names.

Why is it that East to west each mile is platted 16 blocks and north to south only 8 blocks?



Thanks

B. N. Lies M. D.



State Bank of Colwich

MEMBER OF FEDERAL DEPOSIT INSURANCE CORPORATION
CAPITAL \$120,000.00 SURPLUS \$100,000.00

COLWICH, KANSAS

JNO. A. SUELLENTROP, PRESIDENT
BEN J. SPEXARTH, VICE-PRESIDENT
B. W. SPEXARTH, CASHIER

TELEPHONE FL 9-3485

C. J. SUELLENTROP, ASST. CASHIER
J. F. SUELLENTROP, ASST. CASHIER

March 29, 1963

Wichita-Sedgwick County Planning Dept
Wichita, Kansas

Gentlemen:

We thank you for the Official Notice and information regarding the name changes of County roads & streets. I think the plan is real good and have no objection to any of the Proposed Designations.

Thanking you, we remain,

City of Colwich

By *J. Suellentrop*
Mayor



RAC

File
DR 62-1

Wichita Evening Post April 2, 1963
'Can You Get There From Here?'

The Metropolitan Area Planning Department's subdivision committee would like to clear up confusion surrounding Sedgwick County road names.

One can hardly quarrel with the idea. When a road is known by two or three names, as some around here are, the result can only be headaches for mailmen, firemen and strangers or newcomers.

Moreover, many of the roads have never been formally named anything. Consequently, some firms located in commercial areas that are springing up along them are reluctant to commit themselves (on their records and stationery and such) to any name until it is officially established by the county.

At present, the planning department is considering the idea of going entirely to "named" streets and roads, rather than numbered. Thus 56th South would be Gill Road, 143rd East would be Seltzer or Springdale Road, and so on. But no decision has been made.

Actually, it seems that numbered streets and roads would be more easily identified and located. The designation "77th North," for instance, immediately tells a person the general location of the road. The planners agree this is true. However, they also believe a name is more readily accepted by people. And certainly "Indian Road" or "Cow-skin Road" are more colorful and attractive than mere numbers.

But all this can be thrashed out when a public hearing on the name program is held April 11 at City Hall. The idea itself is sound and should be put into effect. For the convenience of everybody, road names ought to be consistent and uniform.

WICHITA—SEDGWICK COUNTY



METROPOLITAN AREA PLANNING
COMMISSION

AMHERST 2-8211 — AREA CODE 316
CITY BUILDING ANNEX
104 S. MAIN ST.—WICHITA 2, KANSAS

Lister

APRIL 1, 1963

TO: MEMBERS OF THE UTILITY ADVISORY COMMITTEE
AND OTHER PUBLIC AGENCIES

SUBJECT: ORDINANCE ANNEXING CERTAIN TRACTS OF
LAND TO THE CITY OF WICHITA, KANSAS, ON
MARCH 29, 1963

1963 ANNEXATION REPORT No. 13

GENTLEMEN:

ATTACHED ARE CITY OF WICHITA ORDINANCES No. 27-131
THROUGH 27-132 INCLUSIVE, DESCRIBING TRACTS OF LAND WHICH
HAVE BEEN ANNEXED TO THE CITY OF WICHITA ON MARCH 29, 1963.
THESE ORDINANCES DESCRIBE ALL LAND ANNEXED TO THE CITY OF
WICHITA SINCE 1963 ANNEXATION REPORT No. 12.

THESE ORDINANCES ARE DISTRIBUTED BY THE PLANNING DEPART-
MENT FOR YOUR USE AND INFORMATION.

SINCERELY YOURS,

G. Lynn Shirkey
G. LYNN SHIRKEY
PLANNER I

GLS:AN
ATTACHMENT



ALL-AMERICA CITY

ANNEXATION NO. 13 Ordinance No. 27-131 Published 3-29-63

(177) Published in The Wichita Evening Eagle & Beacon on March 28, 1963

**ORDINANCE NO. 27-131
AN ORDINANCE INCLUDING AND INCORPORATING CERTAIN PLOTS, PARCELS, PIECES AND TRACTS OF LAND WITHIN THE LIMITS AND BOUNDARIES OF THE CITY OF WICHITA, KANSAS, AND RELATING THERE TO.**

BE IT ORDAINED BY THE GOVERNING BODY OF THE CITY OF WICHITA, KANSAS:

SECTION 1. That the following blocks, parcels, pieces and tracts of land be and they are hereby included and brought within the corporate limits of the City of Wichita, Kansas:

Part of J. B. Mueller Addition, in the Northeast Quarter of Section 26, Township 28 South, Range 1, East of the 9th P.M., more fully described as follows:
Beginning at a point on the west line of the Northeast Quarter of Section 26 one (1) said three hundred thirty-two and six-four hundredths (332.64) feet north of the southwest corner of said Northeast Quarter; thence north along said west line a distance of one hun-

dered forty (40) feet; thence east parallel to the south line of said Northeast Quarter a distance of five hundred seventy-five (575) feet; thence north seventy-five (75) feet; thence east parallel to the west line of said Northeast Quarter a distance of one hundred fifty (150) feet; thence east parallel to the south line of said Northeast Quarter to the westerly right-of-way line of the Chisholm Creek Diversion; thence southerly along said right-of-way line to a point one thousand four hundred forty-two and nine-tenths (1442.9) feet north of the south line of said Northeast Quarter, said point being on the north right-of-way line of 43rd Street; thence westerly along said right-of-way line to the point of beginning.

SECTION 2. That the lands specified and included within Section 1 of this Ordinance, together with the lands specified and included within Section 1 of Ordinance Nos. 26-919, 26-918, 26-920, 26-925, 26-928, 26-927, 26-929, 26-930, 26-934, 26-935, 26-936, 26-937, 26-940, 26-944, 26-945, 26-950, 26-951, 26-953, 26-953, 26-954, 26-955, 26-956, 26-959, 26-960, 26-961, 26-962, 26-973, 26-974, 26-975, 26-976, 26-977, 26-978, 26-994, 27-011, 27-012, 27-013, 27-014, 27-015, 27-020, 27-021, 27-022, 27-023, 27-041, 27-042, 27-043.

be and the same are hereby declared to constitute the lands within the corporate limits and boundaries of the City of Wichita, Kansas.

SECTION 3. That if any part or portion of this ordinance shall be held or determined to be illegal, ultra vires or void, the same shall not be held or construed to affect, change or annul any terms or provisions hereof which may be legal or lawful. And in the event this ordinance in its entirety shall be held to be ultra vires, illegal or void, then in such event the boundaries and limits of said city shall be held to be those heretofore established by law.

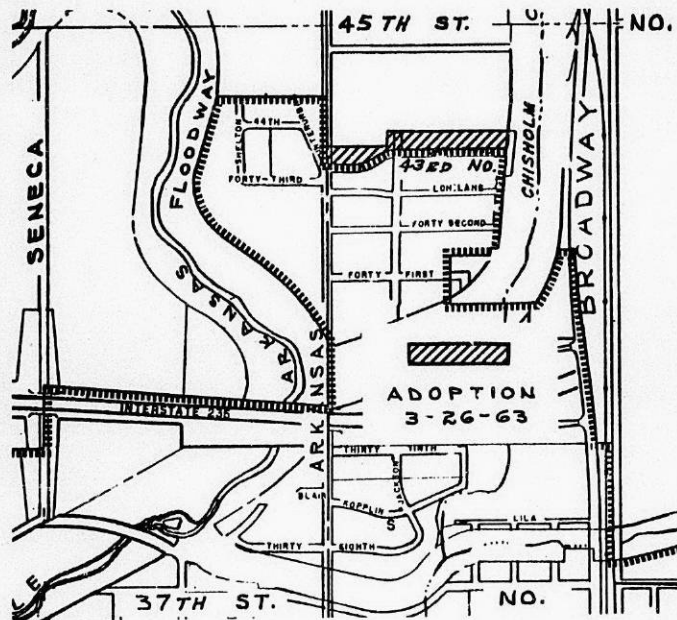
SECTION 4. That the City Attorney be and he is hereby instructed at the proper time to draw an ordinance reciting the boundaries and limits of the City of Wichita, Kansas, under and pursuant to G. S. 1961 Supp. 12-317 et seq.

SECTION 5. This ordinance shall take effect and be in force from and after its passage and publication once in the official city paper.

PASSED AND APPROVED AT WICHITA, KANSAS, this 28th day of March, 1963.
(Seal) **GERALD F. BYRD**, President of the Board of Commissioners
Attest: **C. H. Fink**, City Clerk. (11)

BASIC CHARACTERISTICS

AREA: 6.4 ACRES **No. of RESIDENCES:** 11
POPULATION: 35 **No. of BUSINESS UNITS:** 0
COUNTY ZONING CLASSIFICATION: "R-1" - SUBURBAN RESIDENTIAL



ANNEXATION NO. 13 Ordinance No. 27-132 Published 3-29-63

(17th) Published in The Wichita Evening Eagle & Beacon on March 25, 1963
ORDINANCE NO. 27-132
AN ORDINANCE INCLUDING AND INCORPORATING CERTAIN BLOCKS, PARCELS, PIECES AND TRACTS OF LAND WITHIN THE LIMITS AND BOUNDARIES OF THE CITY OF WICHITA, KANSAS, AND RELATING TO

TAKEN BY THE GOVERNMENT OF THE CITY OF WICHITA, KANSAS:

SECTION 1. That the following blocks, parcels, pieces and tracts of land be within the corporate limits of the City of Wichita, Kansas:

Unplatted tracts in the Northeast Quarter of Section 20, Township 22 South, Range 1 East of the 6th P. M., more fully described as follows:
 Beginning at a point on the west line of the Northeast Quarter of section 20 and sixty-four hundred seventy-two feet north of the southwest corner of said Northeast Quarter; thence north

along said west line a distance of three hundred ninety (390) feet; thence east parallel to the south line of said Northeast Quarter a distance of seven hundred twenty-six (726) feet; thence south parallel to the west line of said Northeast Quarter a distance of two hundred forty (240) feet to the north line of J. B. Muller Addition; thence west along said north line a distance of one hundred fifty-one (151) feet; thence south parallel to the west line of said Northeast Quarter a distance of one hundred fifty (150) feet; thence west a distance of five hundred seventy-five (575) feet to the point of beginning.

SECTION 2. That the lands specified and included in Section 1 of this ordinance, together with the lands specified and included within Section 1 of Ordinance Nos. 26-218, 26-219, 26-220, 26-225, 26-226, 26-227, 26-228, 26-230, 26-234, 26-235, 26-236, 26-237, 26-243, 26-244, 26-245, 26-255, 26-251, 26-252, 26-263, 26-264, 26-265, 26-268, 26-269, 26-281, 26-282, 26-272, 26-274, 26-275, 26-276, 26-282, 26-283, 26-284, 27-011, 27-012, 27-013, 27-014, 27-015, 27-020, 27-021, 27-022, 27-023, 27-024, 27-041, 27-042,

27-043, 27-121, be and the same are hereby declared to constitute the lands within the corporate limits and boundaries of the City of Wichita, Kansas.

SECTION 3. That if any part or portion of this ordinance shall be held or determined to be illegal, ultra vires or void, the same shall not be held or construed to alter, change or amend any terms or provisions hereof which may be legal or lawful. And in the event this ordinance in its entirety shall be held to be ultra vires, illegal or void, then in such event the boundaries and limits of said city shall be held to be those heretofore established by law.

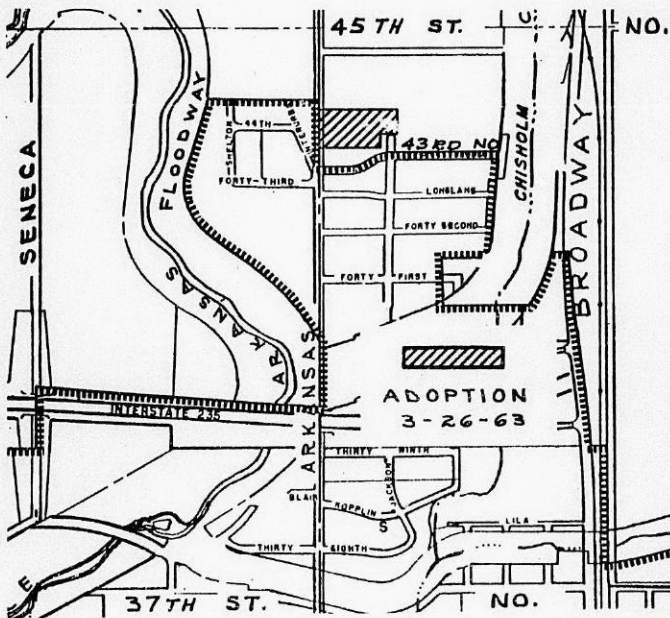
SECTION 4. That the City Attorney be and he is hereby instructed at the proper time to draw an ordinance re-defining the boundaries and limits of the City of Wichita, Kansas, under and pursuant to G. S. 1961 Supp. 12-517 et seq.

SECTION 5. This ordinance shall have effect and be in force from and after its passage and publication once in the official city paper.

PASSED AND APPROVED AT WICHITA, KANSAS, this 26th day of March, 1963.
GERALD F. BYRD, President
 of the Board of Commissioners
 Attest: **C. H. FUNK, City Clerk.** (14)

BASIC CHARACTERISTICS

AREA: 6.0 ACRES **No. of RESIDENCES:** 6
POPULATION: 19 **No. of BUSINESS UNITS:** 0
COUNTY ZONING CLASSIFICATION: "R-1" - SUBURBAN RESIDENTIAL



WICHITA—SEDGWICK COUNTY



METROPOLITAN AREA PLANNING
DEPARTMENT

AMHERST 2-8211 — AREA CODE 316
CITY BUILDING ANNEX
104 S. MAIN ST.—WICHITA, 2, KANSAS

March 25, 1963

Subject: DR 16-1 - County Street
Name Changes

Many of the section line roads in Sedgwick County are known by various designations by persons living in different parts of the County. Hence, there is no apparent name or designation that all residents recognize.

As a result, there is some confusion in the minds of many as to just where a particular location is. The Kansas Gas and Electric Company has had the responsibility of assigning street address numbers to structures in Sedgwick County and, admittedly, this has produced some problems.

Consequently, a meeting was held to determine a list of suggested names for section line roads which would be the same from County line to County line. This meeting was attended by representatives from Kansas Gas and Electric, Southwestern Bell Telephone Co., County Engineer's Office, Department of Public Works of the City of Wichita and the Metropolitan Area Planning Department.

Attached is a suggested list of proposed section line road names. Streets within incorporated cities would retain the name as designated by those cities. The Subdivision Committee of the Wichita-Sedgwick County Metropolitan Area Planning Commission will hold a public hearing to consider the proposed names for County section line roads (outside of incorporated cities) on April 11, 1963. We would appreciate any comments and suggestions you might care to make. You are welcome to attend the April 11 meeting to present your views on the matter. The meeting will be held in Room 401, City Building Annex at 104 South Main on Thursday, April 11, 1963 at 2:00 p.m.

Sincerely yours,

Robert A. Lakin
Senior Planner

RAL:rk

Attachment



ALL-AMERICA CITY

() (Published in the Wichita Evening Eagle and Beacon on _____)

OFFICIAL NOTICE

TO WHOM IT MAY CONCERN AND TO ALL PERSONS INTERESTED:

NOTICE IS HEREBY GIVEN that on THURSDAY, April 11, 1963, the SUBDIVISION COMMITTEE of the Wichita-Sedgwick County Metropolitan Area Planning Commission, in Room 401, City Building Annex, 104 South Main Street, Wichita, Kansas at 2:00 p.m., will consider the following proposed section-line road name and establishment:

EAST AND WEST SECTION ROADS

<u>Present Designation</u>	<u>Proposed Designation</u>
125th St. No. (Sedgwick Rd.)	Sedgwick or Harvey Road
117th St. No.	Wright Road
109th St. No.	Furley Road
101st St. No.	Sunnydale Road
93rd St. No.	Winter Road
85th St. No. (Valley Center Rd.)	Valley Center Road
77th St. No.	Parallel Road
69th St. No.	Indian Road
61st St. No.	Kechi Road
53rd St. No.	53rd St. No.
45th St. No.	45th St. No.
37th St. No.	37th St. No.
29th St. No.	29th St. No.
21st St.	21st St.
13th St.	13th St. (Parker as is)
Central Avenue	Central Avenue

Present Designation

Hillside
Hydraulic
Broadway
Seneca
Meridian
West
Hoover (55th St. W.)
Ridge Rd.
Tyler Rd.
Maize Road
Clearwater Rd. (119th St. W.)
135th St. W.
151st St. W.
167th St. W.
183rd St. W.
199th St. W.
215th St. W.
231st St. W.
247th St. W.
263rd St. W.
279th St. W.
295th St. W.
311th St. W.
327th St. W.
343rd St. W.
359th St. W.
375th St. W.
391st St. W.
407th St. W.

Proposed Designation


Hillside
Hydraulic
Broadway
Seneca (Leave other names as is)
Meridian
West
Hoover
Ridge Road
Tyler Road
Maize Road
Schulte Road
Clearwater Road
Bentley Road
Colwich Road
St. Mark Road
Goddard Road
Cowskin Road
Afton Road
Andale Road
Viola Road
Mt. Hope Road
Garden Plain Road
Reno Road
Anness Road
St. Joe Road
M & M Road
Cheney Road
Reservoir Road
Kingman Road

File
DR61-1

4-3-63

March 25, 1963

Names in parentheses are to be considered as an alternate proposal



February 27, 1963

Robert A. Lakin, Senior Planner
L. L. Little, Director of Planning

DR 62-1 - County Street Name Changes

The Commissioners would like Ramsdale Road shown as M & M Road, and any other roads for which changes are proposed should reflect the new and current names.

With this change, I would like to make some Thermofax copies of the proposed letter and proposed map for publication, and furnish to them the first of next week.

The covering letter should refer to the Board of County Commissioners, the township boards, the common and rural high school boards, and all the little cities and improvement district boards. Mention should also be made of 4-H numbering system currently in use throughout the county.

Further mention should be made of the assignment of house numbers.

L. L. Little
Director of Planning

LLL:ber

WICHITA-SEDGWICK COUNTY

DATE

OCTOBER 31, 1962

*File
DR 62-1*

METROPOLITAN AREA PLANNING DEPARTMENT

TO ROBERT A. LAKIN, SENIOR PLANNER
FROM R. K. LISTER, PLANNER II

SUBJECT STATUS OF DR 62-1, STREET NAME CHANGE FROM 55TH WEST TO
HOOVER

AS PER YOUR REQUEST, I HAVE INVESTIGATED THE STATUS OF THE ABOVE DR. ON FEBRUARY 21, 1962, THIS DEPARTMENT RECEIVED A LETTER FROM MR. AND MRS. W. O. ELLIOTT (WICHITA) REQUESTING THAT THE NAME OF 55TH STREET WEST BE OFFICIALLY MADE HOOVER.

ON MARCH 16, 1962, THE SUBDIVISION COMMITTEE CONSIDERED THIS REQUEST AND REFERRED IT BACK TO THE DEPARTMENT FOR STUDY SINCE THIS PROBLEM OF DISCONTINUOUS STREETS IN THE CITY AND COUNTY AFFECTED MANY OTHER STREETS AS WELL. THE STAFF WAS INSTRUCTED TO RETURN THE MATTER TO S/D COMMITTEE WITHIN 60 DAYS.

ON MAY 17, 1962, A MEETING WAS HELD CONCERNING AN OVER-ALL STREET NAMING POLICY. THIS MEETING WAS ATTENDED BY WILL DICKINSON, RICHARD TANKSLEY, HAROLD DAVIS AND C. D. MULCAHY.

THE RESULT OF THIS MEETING WAS A DRAFT RECOMMENDATION CONCERNING STREET NUMBERING. A COPY OF THIS DRAFT IS ATTACHED.

SIXTY DAYS FROM MARCH 8 IS MAY 10 - THIS MATTER HAS NOT AGAIN BEEN BEFORE THE SUBDIVISION COMMITTEE. SOME FINAL ACTION SHOULD BE TAKEN ONE WAY OR ANOTHER TO CLEAR THE RECORD.

ACCORDING TO TELEPHONE CONVERSATIONS WITH VARIOUS DEPARTMENTS AT THE COUNTY COURTHOUSE, THE STREET NAMING POLICY IS ONE OF AGREEMENT WITH THE RECOMMENDATIONS OF THE S/D COMMITTEE UNLESS THERE ARE EXTENUATING CIRCUMSTANCES.

THE OFFICIAL NAME OF 55TH STREET WEST IS HOOVER. MR. ELLIOTT WAS INFORMED OF THIS YESTERDAY AND TOLD THAT HOOVER WOULD BE SO MARKED WHICH SATISFIES HIS REQUEST.

by whom?

RK
R. K. LISTER
PLANNER II

RKL:AN
ATTACHMENT

D R A F T

AT THE DIRECTION OF THE SUBDIVISION COMMITTEE ON MAY 14, 1962, HAROLD DAVIS OF KANSAS GAS AND ELECTRIC COMPANY, WILL DICKINSON OF THE COUNTY ENGINEER'S OFFICE, RICHARD TANKSLEY OF THE DEPARTMENT OF PUBLIC WORKS, CITY OF WICHITA, AND C. D. MULCAHY, PLANNING DEPARTMENT, CITY OF WICHITA, CONFERRED ON THE PROBLEMS OF NAMING STREETS IN THE METROPOLITAN AREA OF THE CITY OF WICHITA IN PARTICULAR, AND STREET NAMING AND NUMBERING PROBLEMS IN GENERAL.

IT IS RECOMMENDED THAT:

1. THE POLICY OF THE PLANNING COMMISSION AND THE COUNTY COMMISSION BE TO ASSIGN NAMES WHICH ARE THE SAME AS THOSE WITHIN THE CITY OF WICHITA, THESE NAMES TO BE EXTENDED NORTH AND SOUTH AND EAST AND WEST TO THE COUNTY LINE, EXCEPT WHERE THEY ARE WITHIN THE JURISDICTION OF A LAWFULLY CONSTITUTED CITY *of the 1st, 2nd, or 3rd class.*
2. THE BOARD OF COUNTY COMMISSIONERS TAKE ACTION TO ^{designate} ~~FORMALLY ASSIGN THE NAMES~~ ^{of County Roads extending through Wichita} ~~NOW EXTANT.~~
3. THE SUBDIVISION COMMITTEE HOLD FORMAL HEARINGS WITH THOSE PARTIES WHO HAVE LARGE MAILING LISTS TO EXAMINE THE FEASIBILITY OF THE QUADRANT SYSTEM OF DESIGNATION OF AREAS OF THE CITY.

THE DEPARTMENT OF PUBLIC WORKS OF THE CITY OF WICHITA HAS MADE AN EXAMINATION OF THIS SYSTEM AND THE ATTACHED REPORT IS A SUMMATION OF THEIR INVESTIGATION OF THE RESULTS OBTAINED IN 14 CITIES OF SIZE COMPARABLE TO THAT OF THE CITY OF WICHITA. IT IS FOR YOUR INFORMATION.

STREET NAMING AND HOUSE NUMBERING
QUADRANT SYSTEMS

On August 3, 1960, the Citizen's Advisory Committee on Street Naming and House Numbering requested that the city staff initiate a study on revising the present method of street naming and house numbering by the establishing of a quadrant system. Inquiries were sent to several cities operating under the quadrant system of street naming to obtain the advantages or disadvantages of their system. Letters were mailed to fourteen different cities of comparative size to the City of Wichita, including Atlanta, Georgia; Cleveland, Ohio; Gainesville, Georgia; Grand Rapids, Michigan; Knoxville, Tennessee; Miami, Florida; Minneapolis, Minnesota; Oklahoma City, Oklahoma; Portland, Oregon; St. Paul, Minnesota; Seattle, Washington; Washington, D.C.; St. Petersburg, Florida; and Tacoma, Washington.

We defined a quadrant system as giving a compass designation to each of the divided areas of a city as determined by the intersection of base lines. Please note that there are two general types of quadrant systems. In one of these the street direction is designated by having all north-south streets named avenues, and places, and east-west directional streets designated as courts, lanes, etc. The quadrant compass designation is used as either a prefix or suffix to the street name to complete the address. In the other, street direction is designated by a prefix of the compass direction in conjunction with a compass suffix of the quadrant to complete the correct address.

Our letter asked for advantages and disadvantages of their system so that we might determine if a similar system could be applied to the City of Wichita. We also inquired if a prefix or suffix was being attached to the street name, did the system aid in the dispatching of emergency equipment, was the effect of it faster and less confusing in mail deliveries, and if their system was enacted by ordinance, could we be furnished with a copy of the instrument.

The following is a synopsis of the replies received giving us their evaluation of the quadrant system, ideas that can be used in conjunction with a quadrant system, and how each differs or concurs in operating their system with that of other cities.

1. Atlanta, Georgia - Base lines north-south and east-west divide Atlanta into four different sections or quadrants. Each quadrant is denoted by a compass designation--NE, SE, NW, SW. This designation is added to the street name in the form of a suffix. Street directions are designated in the street name.

Also present is a consecutive and continuous numbering system related to the base lines on a basis of one number for every twenty feet. All display digits are to be no less than 2½" high and either white or aluminum on a black background. These numbers are to be displayed by the owner or occupant of each building. A similar number is to be displayed by a builder when he is in the process of constructing a building. It is unlawful to display an incorrect number and if any type of violation occurs, the penalty shall be a fine of up to \$50.00 and/or work for the Department of Public Works for thirty days.

Facts About Your New Street Number is a pamphlet published by this city and distributed to its citizens explaining their numbering system. It describes a procedure whereby a citizen could, in the event of a changed number, purchase a postal card from the Postal Department to mail to his associates advising them of his new address.

2. Cleveland, Ohio - Cleveland's quadrant system is similar to that of Atlanta, Georgia. The direction of a street is designated in the street name so that all thoroughfares running in an east-west direction are called avenues, north-south directional thoroughfares are streets, diagonals are called roads, disconnected streets are called places, and curved thoroughfares are called drives. All street name changes must be approved by ordinance.

Numbering is based consecutively and continually from the base line. One number is issued for each twenty feet in the residential section of the city and ten feet spaces in the business district. Even numbers are on the right side of the street and odd on the left. The individual that has the number assigned to him is responsible for the correct display of it. Numbers are to be displayed at the nearest practical point to the entrance of the building as possible, and in such a manner that they are easily readable by the public. The Commissioner of Engineering is responsible for accurate maps outlining each building, its entrance, and its assigned number.



Ref. to map

3. Gainesville, Georgia - Gainesville's quadrant system has four quadrants. The compass designation of each quadrant is NE, NW, SE, SW and is added in the form of a suffix to the street address. We assumed from the material received from Gainesville, that street directions are designated since their ordinance defines the direction of streets. This direction appears to be incorporated in the street address. In platting, they use a system of preliminary and final plats which is similar to our system.

Numbering is consecutive and continues from the base line with one number for every 13.2 feet. These numbers are calculated along the front footage of a street rather than by structures. Such numbers, when assigned, shall be displayed by the property owner and shall be no less than three inches high. They are to be placed within fifty feet from the street near the entrance of the building and should be easily readable by the public.

4. Grand Rapids, Michigan - The quadrant system in Grand Rapids is similar to those aforementioned. They add the quadrant's compass suffix to their street address. The street direction is designated by all east-west thoroughfares being called streets, and north-south thoroughfares called avenues. The other thoroughfare designations are similar to those of Cleveland, Ohio.

Numbering is consecutive and continuous each way from the base lines upon the basis of 100 numbers to each block, eight blocks being allowed for one mile. The first number of each block beginning with the first number of the hundredths, is its relative position from the base line. Even and odd numbers are on the opposite sides of each thoroughfare respectively.

5. Knoxville, Tennessee - Knoxville's quadrant system is similar to those aforementioned. However, Knoxville's base lines, as adopted by the County Planning Commission extend beyond the existing city limits. Street directions are designated by compass points. A house numbering system similar to that of Grand Rapids, Michigan, is used.

This city has many street name inconsistencies and disconnected streets. There is no one continuous street in the entire city. The use of any street naming and house numbering system other than the quadrant system would undoubtedly be unsatisfactory. Consequently, there is no doubt that the delivery of mail and the dispatching of emergency equipment is aided by this system.

6. Miami Florida - Dade County - Their city-county quadrant system is composed of four quadrants, with all base lines extending to the county lines. Their problem is the existence of cities within the county that have their own system of street naming and house numbering. These municipalities often have different street names for existing streets which are the logical extensions of the city-county streets. House numbering by these municipalities also varies because the point of reference and base lines are different. Dade County hopes to eliminate this problem in the future.

Street direction is designated by adding place, avenue, terrace, square, courts, etc. to the street name. The compass designation of the quadrant is applied as a prefix to the street name.

The "agent in charge," "lessee," "owner," etc., is responsible for the displaying of the correct number. Plats and maps of numbers assigned are maintained by the Director of Public Works, which are open to the public. The property owner shall upon the construction or erection of a building, obtain the number for it himself from the Public Works Department.

7. Minneapolis, Minnesota - The four quadrants here are designated by compass points such as N, NE, S, and SE. Determination of quadrants and numbers is based on the geographical layout of the city; The Mississippi River and Hennepin Avenue are the two intersecting base lines.

8. Oklahoma City, Oklahoma - This quadrant system is similar to those aforementioned except that when a number is to be changed, money received from fines of violation of this portion of their codes, and other money budgeted to the City Engineer, is used to correct the citizen's number. In essence, corrections are made by city personnel and at city expense. The compass designation applied to the quadrants is added to the street name in the form of a prefix. Their quadrant system does aid in faster and less confusing mail delivery and is an asset in the dispatching of emergency equipment.

5-47
9. Portland, Oregon - Portland's quadrant system has five quadrants known as northwest NW, north N, northeast NE, southwest SW, southeast, SE. The compass designation as applied to the quadrants are suffixes added to the street name.

There is one number calculated for every ten feet of footage. These numbers are assigned to buildings similar to the system we have in our city. However, as the City Engineer assigns numbers he may also sell the digits to the property owner. Digits, if purchased elsewhere, must meet city specifications. Usually digit producing and selling companies will obtain the endorsement of the City Engineer and sell the item directly to the property owner. Violations are reported by the Police Department and can result in a fine ranging from \$1.00 to \$5.00. Nonpayment of a fine could result in a jail sentence. Their system is advantageous in dispatching emergency equipment and in the delivery of mail.

10. St. Paul, Minnesota - This quadrant system varies somewhat with Cleveland, Ohio. It has the usual base lines and a house numbering system. However, the designation of street direction was not mentioned. Before a number is assigned, the land must be surveyed by a registered land surveyor showing its exact boundaries. St. Paul reminds us that a city does not need true compass points for its base lines nor do the quadrants have to be equal in size.

They did not evaluate their system since emergency equipment is dispatched by a district system and mail is delivered by zones.

11. St. Petersburg, Florida - Information from St. Petersburg was limited. However, eighty-five per cent of the city is in two quadrants, one called north and the other south. The two lesser quadrants are called north-east and south-east. The suffix N, S, NE, or SE is added to the street address to designate the correct quadrant. This system was enacted by a resolution.

*don't
make
sense*

St. Petersburg is a city with many transients or tourist population which often triples the residential population. These transients are able to find their way about the city remarkably easy with this system. Mail deliveries and the dispatching of emergency equipment are also aided by the system.

12. Seattle, Washington - Their present city map shows an extended quadrant system, or rather a city divided into several areas or districts. The reason for this is due to the shape of the coast line and a lake-river cutting the city into two divisions. One proposal in their new improvement program provides for the placing of prefixes and suffixes to an address denoting street quadrants and street directions.

The committee studying their system is made up of representatives from the city transit system, city departments and post office. It is felt that the proposed changes would be of appreciable benefit in delivery of mail and merchandise, in dispatching emergency equipment, and allowing strangers to orientate themselves when visiting the city.

13. Washington, D.C. - The District of Columbia could not evaluate their quadrant system since it has been in operation since the founding of their city in 1791. Although limited, there are four streets--Massachusetts, Capitol, 14th Street, and Pennsylvania Avenue which run continuously through the city.

The streets are planned, similar to Knoxville, Tennessee, making a quadrant system imperative. The quadrants existing are not true compass points nor are they equal in size. A suffix designating the quadrant is added to the street address. We do not know if street directions are designated since this was not mentioned in their reply.

All of the aforementioned cities agree that there must be a point of reference or base lines extending to the county line if possible. Quadrants are usually designated as compass points and the abbreviations, NE, NW, SE, SW are used. Quadrants vary in number, size, and compass designation from city to city. A certain number of the cities contacted agree that street direction designation and naming should be in the hands of an agency for the entire metropolitan area. For further consistency, some department or division in some level of government must also be responsible for assigning numbers and keeping records of them on maps for the metropolitan area. Even numbers are assigned on one side of the street, the odd on the other.

Numbers usually must be corrected from fifteen to sixty days after the agent in charge of the building has been given notification of his new address. The enforcement clause of this type of ordinance usually provides for fine or jail term for violators. However, we feel this type of enforcement, although imperative, is not widely used. The consensus of opinion is that a coordinated effort of utilities, post office, protection agencies, and city staff can do the job better than a fine and/or jail term.

An overwhelming majority of cities reported the use of a prefix or suffix denoting quadrants in their address system. Most of them also designate in some way the direction of streets. It would no doubt be more suitable for our city to use a prefix designating street direction and a suffix to denote the quadrant location of each street.

All the cities in this study stated that a quadrant system does aid in the dispatching of emergency equipment. It also makes for faster and less confusing mail service. Please note that as an address change is made, all of the cities notify at least the post office of the proposed change as well as the occupant of the building. Most cities require that house numbers be assigned to a proposed building before any building permit will be issued.

The problem is who should obtain the number--the one in charge of the building (owner, lessee, renter, manager) or the contractor. If the one in charge of the building obtains the number, there is less chance of error to him about his correct number. However, should the contractor obtain the number, there are several possibilities whereby an error could occur. Some of these are (a) a misunderstanding can occur between the contractor, owner and/or occupant of the building; (b) construction plans may be altered; (c) if the building is in a shopping center the tenants may move from one section of the structure to another without a concurrent change of address; and (d) sometimes a contractor will assign additional numbers when they are needed without the approval of the city staff. Although some of the aforementioned are prohibited, it does happen and quite often results in the necessity of an address change for the occupant which is usually very confusing and irritating to him.

One other problem of correct numbering is to determine a correct number or numbers for a proposed structure. This problem is usually solved by recording all issued numbers within their legal description boundaries in the plat books. However, errors can occur and occasionally a field trip is necessary to determine a correct number.

Once the correct number has been assigned, it must be displayed. The requirements on this vary, but about 3" high is commonly used. Some cities either sell digits or endorse their sale by companies that meet the city specifications. The display of the correct number is usually enforced.

One other generality noted in these cities is that they have very few streets that run continually from one end of the city to the other. Thus, a grid system is hard to realize. Since the advantages of the quadrant system are evident in a situation like that, it would appear that Wichita with several continuous streets, would gain even more from the advantages of a quadrant system.

In the study of the respective reports, it is noted a few of the cities have certain items not in common with the others. Each city feels the use of these helps to promote the advantages of their system, i.e.:

Atlanta, Georgia, in conjunction with the postal department, provides that an individual may purchase special postal cards to be used to notify his associates of his new address. They also publish a booklet outlining to the citizen the new system and how it operates. This booklet also tells the citizen his role and responsibility in putting the new system into effect. Atlanta also requires that a builder display a number at the site where a building is being constructed.

In Minneapolis, Minnesota, their quadrant system is based upon natural boundaries such as rivers, etc. St. Paul, Minnesota, requires a survey of the land showing its exact boundaries before a number is assigned.

In conclusion, a quadrant system is not a "cure all" to the problem of street naming and house numbering. Changes must be instituted in order to keep it functioning efficiently. Also, note that not one of these cities mentioned a disadvantage or any problem in connection with its quadrant system. Either they were nonexistent or they were too minor to be mentioned. We feel as do these thirteen cities, that the advantages outweigh the disadvantages by a considerable margin. Therefore, the establishment of a quadrant system would be desirable in the City of Wichita.

Administrative Division
Department of Public Works

MAY 25, 1962

MR. WILL DICKINSON
COUNTY ENGINEER'S OFFICE
Box 3424
WICHITA, KANSAS

DEAR WILL:

RE: DR 62-1

HERE IS A DRAFT OF WHAT I THINK WE WANT TO SAY TO THE SUB-
DIVISION COMMITTEE. IF YOU HAVE ANY COMMENTS, I WOULD
APPRECIATE THEM.

I WILL BE OUT OF THE OFFICE UNTIL THURSDAY, MAY 31, SO
THAT IT MIGHT BE JUST AS WELL FOR US TO TALK THIS OVER
EITHER AFTER OR BEFORE SUBDIVISION COMMITTEE MEETING ON
MAY 31.

YOURS VERY TRULY,

C. D. MULCAHY
PLANNER I

CDM:BER

ATTACHMENTS

RICHARD TANKSLEY, ADMINISTRATIVE
AIDE
C. D. MULCAHY, PLANNER I

MAY 25, 1962

DR 62-1

HERE IS A DRAFT OF WHAT I THINK WE WANT TO SAY TO THE
SUBDIVISION COMMITTEE. IF YOU HAVE ANY COMMENTS, I WOULD
APPRECIATE THEM.

I WILL BE OUT OF THE OFFICE UNTIL THURSDAY, MAY 31, SO
THAT IT MIGHT BE JUST AS WELL FOR US TO TALK THIS OVER
EITHER AFTER OR BEFORE SUBDIVISION COMMITTEE MEETING ON
MAY 31.

C. D. MULCAHY
PLANNER I

CDM:BER

ATTACHMENTS

MAY 25, 1962

MR. HAROLD DAVIS
KANSAS GAS & ELECTRIC
201 NORTH MARKET
WICHITA, KANSAS

DEAR HAROLD:

RE: DR 62-1

HERE IS A DRAFT OF WHAT I THINK WE WANT TO SAY TO THE SUB-DIVISION COMMITTEE. IF YOU HAVE ANY COMMENTS, I WOULD APPRECIATE THEM.

I WILL BE OUT OF THE OFFICE UNTIL THURSDAY, MAY 31, SO THAT IT MIGHT BE JUST AS WELL FOR US TO TALK THIS OVER EITHER AFTER OR BEFORE SUBDIVISION COMMITTEE MEETING ON MAY 31.

YOURS VERY TRULY,

C. D. MULCAHY
PLANNER I

CDM:BER

ATTACHMENTS

MARCH 16, 1962

MR. AND MRS. W. O. ELLIOT
1850 NORTH HOOVER
WICHITA, KANSAS

SUBJECT: DR62-1

DEAR MR. AND MRS. ELLIOT:

ON MARCH 8, 1962, THE SUBDIVISION COMMITTEE CONSIDERED THE PROBLEM OF THE MULTIPLE NAMES FOR HOOVER STREET AND RECOGNIZING THAT THIS IS NOT ONLY A PROBLEM WHICH CONCERNS HOOVER STREET BUT ALSO CONCERNS A NUMBER OF OTHER STREETS IN THE URBAN AREA ABOUT THE CITY OF WICHITA, HAS DIRECTED THE METROPOLITAN AREA PLANNING DEPARTMENT TO STUDY THE MATTER AND BRING THIS MATTER BACK TO THE SUBDIVISION COMMITTEE WITHIN THE NEXT SIXTY DAYS.

WE WILL INFORM YOU WHEN THIS WILL BE HEARD AGAIN BEFORE THE SUBDIVISION COMMITTEE AND SUBSEQUENTLY INFORM YOU OF THE FURTHER ACTIONS OF THE SUBDIVISION COMMITTEE CONCERNING THE CHANGING OF THE NAME OF HOOVER STREET.

IF YOU HAVE ANY QUESTIONS CONCERNING THIS MATTER, PLEASE DO NOT HESITATE TO CALL ON US.

SINCERELY YOURS,



ROBERT A. LAKIN
SENIOR PLANNER

RAL:CDM:BR

Mr. Glen Foley
Cheney
Kansas

K. R. Perrell
222 Hillisdale
Wichita, Kansas

Mr. Robert G. Farmer
Viola
Kansas

Mr. Joseph E. Falk
Andale
Kansas

Dr. Ray Elliott
123 Cardinal Lane
Wichita 7, Kansas

Herman Ellert
R. R. #2
Valley Center, Kansas

Mrs. Dixie Eberly
R. R. #7
Wichita, Kansas

Mr. Clayton O. Douglas
5701 Memphis
Wichita, Kansas

Mr. Mack E. Dickey
1315 Arlington
Wichita, Kansas

Floyd E. Dicky
1226 Gainsville Dr.
Wichita, Kansas

Henry P. Denney
4400 Janesville
Wichita, Kansas

125
School

Mrs. Rufina Holstegge
Goddard
Kansas

Mr. Otto T. Hill
4951 Arkansas
Wichita, Kansas

Mr. Olin R. Hiebert
1120 Beaumont
Wichita, Kansas

Bernard Hentzen
Goddard,
Kansas

Winifred Heersche
R. R. 1
Mulvane, Kansas

Winifred Heersche
R. R. 1
Mulvane, Kansas

Mr. Verl Hale
402 E. 35th St. N.
Wichita, Kansas

Mr. Albert Gruenbacher
Colwich
Kansas

Alan Grier
Mount Hope,
Kansas

E. W. Gatewood
5821 Clarendon
Wichita, Kansas

Joseph Fusco
9525 East Osie
Wichita, Kansas

Earl Fouse
1828 South 125th East
Wichita, Kansas

Donald M. Foltz
11004 East Pawnee
Wichita, Kansas

E. A. Long
Clearwater,
Kansas

William J. Lewis
4160 Arkansas
Wichita, Kansas

Mr. Roy C. LeFors
1659 S. 95th St. East
R. R. #5
Wichita, Kansas

Dave Lawrence
805 Rynder Lane
Wichita, Kansas

Dave Lawrence
805 Rynder Lane
Wichita, Kansas

Dave Lawrence
805 Rynder Lane
Wichita, Kansas

Mr. H. J. Lacey
1210 Cloverdale
Wichita, Kansas

Mr. Vigil Jaax
R. R. #7
Wichita, Kansas

Mr. Jack S. Hutchinson
Cheney,
Kansas

G. L. Hubbard
Goddard,
Kansas

Jerry Howard
Mt. Hope,
Kansas

Mr. Wilfred Hommertzhain
Garden Plain
Kansas

Mr. Richard Hinkler
3031 Somerset Dr.
Wichita, Kansas

Mr. Robert A. Miller
4727 Armstrong
Wichita 4, Kansas

Mr. Albert Mies
Colwich
Kansas

Mrs. Juanita McDermed
2501 W. McArthur
Wichita, Kansas

Louis McDaniel
Maize,
Kansas

Carol A. McCracken
6265 North Hydraulic
Wichita, Kansas

Bettie McConachie
6740 S. Broadway
Wichita, Kansas

Mr. Floyd McBride
4702 S. Hydraulic
Wichita, Kansas

Truman W. Mauch
Goddard, Kansas

Mr. Henry B. Marx
Mount Hope
Kansas

Kenneth Maehtlen
Clearwater,
Kansas

Bernette Luzznicky
4050 Ellis
Wichita, Kansas

Richard C. Lovett
R. R. #1
Valley Center, Kansas

Mrs. Mildred Quay
5301 S. Ash
Wichita, Kansas

Mr. Russell E. Phillips
R. R. #2
Valley Center, Kansas

Mr. Ralph Pauley
R.F.D.
Cheney, Kansas

Robert Parish
3049 Shelton
Wichita, Kansas

Gene Parker
Viola,
Kansas

Gene Parker
Viola,
Kansas

Mr. Don D. Overstreet
2133 S. Greenwich Rd.
Wichita, Kansas

Mr. Kenneth Ott
Maize
Kansas

Mr. Harold Osborn
Bentley
Kansas

Virgil L. O'Neal
R. R. #2
Sedgwick, Kansas

Mr. Van Moser
R. R. #2
Sedgwick, Kansas

Eric Mohr
6350 North Hillside
Wichita, Kansas

Mrs. Alma Shannon
Clearwater,
Kansas

Richard Scheer
Garden Plain,
Kansas

Mr. Charles Schauf, Jr.
Garden Plain
Kansas

Mr. Anthony Sakes
Garden Plain
Kansas

Mr. Anthony Sakes
Garden Plain
Kansas

Glenn Russell
35005 Ohio
Wichita, Kansas

Mr. Ray Rovenstein
1327 Keirh
Wichita 9, Kansas

A. Verne Roberts
5520 Porter
Wichita, Kansas

Paul Renner
Goddard,
Kansas

Mr. E. A. Reichenberger
Andale
Kansas

Mr. Vernon Richardson
1501 E. 45th St. S.
Wichita, Kansas

Richard L. Regan
11045 East Bellair
Wichita, Kansas

Sylvester Stuhlsatz
Garden Plain,
Kansas

George Stephens Jr.
5614 Armstrong
Wichita, Kansas

Ralph Spencer
545 No. 1. Park
Valley Center, Kansas

Ralph Spencer
545 No. 1. Park
Valley Center, Kansas

Mr. Robert Speer
Mulvane
Kansas

Mr. Fred Speer
Clearwater
Kansas

Mr. Floyd Souders
Cheney
Kansas

Roland E. Smith
1234 Cloverdale Dr.
Wichita, Kansas

Edmund Smith
545 Scherton
Wichita, Kansas

Mr. Fred Smith
3715 Salina
Wichita, Kansas

Dr. Joseph P. Short
1319 West 50 th St. N.
Wichita, Kansas

Harold Shearer
3849 North Clarence
Wichita, Kansas

Clarence L. Weber
Garden Plain,
Kansas

Clarence L. Weber
Garden Plain,
Kansas

A. H. Weppelhorst
Colwich,
Kansas

Robert A. Uibrich, Jr.
R. R. 1
Valley Center, Kansas

Mr. L. J. Tjaden
Kechi
Kansas

Mr. Gordon Thompson
3455 N. St. Francis
Wichita, Kansas

Mr. Keith Thompson
4260 N. Hillside
Wichita, Kansas

Mr. Henry W. Thompson
323 W. 3rd St.
Valley Center, Kansas

Richard Tenzyck
7450 South Seneca
Wichita, Kansas

J. B. Tarr
315 No. Central
Mulvane, Kansas

Mr. C. W. Sutton
859 W. 50th St. N.
Wichita, Kansas

John Suellentrop
Colwich,
Kansas

Wilfred Bergkamp
Colwich,
~~Kansas~~

Mr. John V. Yungmeyer
Cheney
Kansas

Gene Ziegler
R. R. 3
Wichita, Kansas

Wayne Younts
627 W. 46th St. South
Wichita 17, Kansas

Frank Woolf
10 Sequoia, Forest Hill
Wichita, Kansas

Mr. Glen H. Winters
Viola
Kansas

Mr. Norbert Winter
Colwich,
Kansas

Mr. Francis J. Winter
Andale
Kansas

Mr. Gene Weninger
Colwich,
Kansas

Paul Arrington
1417 Selma
Wichita, Kansas

Mr. Melvin Ast
Colwich
Kansas

Mr. Wayne Bartlett
13 Hampton Rd.
Wichita, Kansas

Donald Applegate
4111 South Waco
Wichita, Kansas

Donald Applegate
4111 South Waco
Wichita, Kansas

Mr. T. C. Updegrove
3821 37th St. Ct.
Wichita, 4, Kansas

Mrs. Maxine Ulrich
3628 North Topeka
Wichita, Kansas

Warrell Van Allen
Clearwater
Kansas

Mr. Loy C. Dearing
4546 S. Walnut
Wichita 17, Kansas

Arthur Bevis
5516 Shelton
Wichita, Kansas

Mr. Robert Dauffenback
11610 East Kellogg
Wichita, Kansas

Mr. K. Leon Cummings
2847 Shelton
Wichita, Kansas

Mrs. Helen J. Crews
Clearwater
Kansas

Dr. Leslie H. Cobb
Mulvane,
Kansas

George Clark
300 Alexander Drive
Wichita, Kansas

Donald B. Clark
1915 Nottingham Lane
Wichita, Kansas

~~Mr. [unclear]
400 South West Street
Wichita, Kansas~~

Dr. Dale Carr
Mulvane
Kansas

Keith Calkins
5520 Salina
Wichita, Kansas

Mr. Richard Caffrey
Mount Hope
Kansas

Leslie Butler
Cheney,
Kansas

Mr. Raymond Botts
7610 Meridian
Valley Center, Kansas

Lawrence Bolinger
Cheney,
Kansas

Mr. Marcellin Betzen
Colwich
Kansas

Gerhard A. Betzen
Colwich,
Kansas

Anthony Bergkamp
Garden Plain,
Kansas

Robert Chitwood
4960 South West Street
Wichita, Kansas

OAKLAWN IMPROVEMENT DISTRICT DIRECTORS

F. J. (Jim) Decker	4619 Jade Ave.
Oran M. Harris	4625 Cedardale
James C. Harrison, Sr.	4953 Cedardale



TOWNSHIP OFFICERS - 1962

ACTON

TRUSTEE	D	JAKE STUHLSTAZ	GARDEN PLAIN	LE 5-2949
CLERK	D	H. JERRICK	GARDEN PLAIN	
TREASURER	D	EDWIN RICKEN	VIOLA	

ATLICA

TRUSTEE	D	MARKUS STRUNK	COLWICH	FL 9-3444
CLERK	R	M.W. REECE	GODDARD	RE 4-2397
TREASURER	R	PETE MOHR	MAIZE	RO 6-3536

DELAWARE

TRUSTEE	R	ROBERT A. CARR	GODDARD	PA 2-3509
CLERK	R	F. R. MORAN	RFD #7, WICHITA	RO 6-0275
TREASURER	R	DON ROOF	11002 W. 21ST N.	PA 2-3572

DERBY

JUSTICE OF PEACE	R	THEODORE D. NOEL	1401 N. BALTIMORE,	
		BEN OWEN	DERBY	SU 8-0681
			612 E. WALNUT, DERBY	

EAGLE

TRUSTEE	D	ROBERT WILBUR	RFD #1, VALLEY CENTER	ID 2-5615
CLERK	R	ROLLAND W. SMITH	BENTLEY	ID 2-5250
TREASURER	D	PHILIP R. DOSIEN	BENTLEY	ID 2-5160
CONSTABLE		BILL BOYD	BENTLEY	ID 2-5405

ERIE

TRUSTEE	R	ROY E. AUGDEN	CHENEY	KI 2-3430
CLERK	R	EDWIN KRASE	MILTON (CHENEY)	KI 2-3319
TREASURER	D	CHET WERT	MILTON (NORWICH)	OR 8-2448

GARDEN PLAIN

TRUSTEE	R	JOSEPH H. BIERMANN	GARDEN PLAIN (ANDALE)	HI 5-2300
CLERK	D	LEONARD HELTEN	GARDEN PLAIN (GODDARD)	RE 4-2382
TREASURER	D	JOHN SEIWERT	GODDARD	RE 4-2383

GRAND RIVER

TRUSTEE	R	FRED D. ASENDORF	GARDEN PLAIN	LE 5-2340
CLERK	D	R. LAMPE	CHENEY	KI 2-3570
TREASURER	R	SHELDON BRANDIS	GARDEN PLAIN	LE 5-2929
JUSTICE OF PEACE		D. W. BERKAMP	CHENEY	KI 2-3290

GRANT

TRUSTEE	R	FRANK F. ROWLEY	VALLEY CENTER	PL 5-1774
CLERK	D	EARL A. MARK	VALLEY CENTER	SH 4-0198
TREASURER	R	ORVILLE MILLER	VALLEY CENTER	
JUSTICE OF PEACE		EDWIN GIBSON	515 N. DEXTER, V. C.	PL 5-1726
CONSTABLE	D	ROBERT BRUCE	536 N. COLBY, V. C.	PL 5-1698

GREELEY

TRUSTEE	R	LAWRENCE BARDSHAR	MT. HOPE	NO 7-2348
CLERK		CLYDE ROUSER	MT. HOPE	NO 7-2159
TREASURER	R	LOUIE BRANDENBERGER	MT. HOPE, Box 44	NO 7-2108

GREELEY CONT'D

JUSTICE OF PEACE		BILL METCALF	MT. HOPE	NO 7-2263
		MERLE HARRIS	MT. HOPE	
CONSTABLE		CHAS. BELL	MT. HOPE	NO 7-2134
		RALPH HOWARD	MT. HOPE	

GYPSUM

TRUSTEE	D	LEWIS SCHWEITZER	RFD #2, DERBY	SU 8-1262
CLERK	D	LEE MORRISON	RFD #2, DERBY	SU 8-1393
TREASURER	D	JOE ENGELS	RFD #3, WICHITA	RE 3-1237
JUSTICE OF PEACE		JACK A. MORGAN	RFD #2, DERBY	SU 8-2553
CONSTABLE		EDWARD R. HULLETT	RFD #2, DERBY	SU 8-0496

HAYSVILLE

JUSTICE OF PEACE	D	DONALD J. BROTHERTON	123 VAN ARSDALE, HAYSVILLE	JA 4-3863
		WM. R. COOK	231 FAGER, HAYSVILLE	JA 4-5383
CONSTABLE		ROBERT M. BROWN, JR.	334 SUNSET, HAYSVILLE	JA 4-3982

ILLINOIS

TRUSTEE	R	LYNN BIERKI	GODDARD	RE 4-2948
CLERK	D	PAUL ROBBEN	CLEARWATER	
TREASURER	D	EDWIN WINTER	VIOLA	

KECHI

TRUSTEE	D	A. H. MONTGOMERY	5200 N. CHARLES	TE 8-7509
CLERK	D	DWIGHT THOMPSON	4200 N. HILLSIDE	TE 8-1421
TREASURER	D	M. MAX BRAZIL	5103 ARKANSAS	
JUSTICE OF PEACE	R	Dr. A. VERNE ROBERTS	5520 PORTER	TE 8-6801
		C. W. SMITH	5930 MEMPHIS	SH 4-2496
CONSTABLE		VIRGINIA E. GREENWOOD	1311 CLOVERDALE	SH 4-0862

LINCOLN

TRUSTEE	D	FRANK HILL	RFD #2, VALLEY CENTER (WHITWATER)	54F3
CLERK	R	VERNON HOPKINS	BENTON, KANSAS	SH 4-0345
TREASURER	R	JACK RICHARDSON, JR.	VALLEY CENTER	SH 4-0372
JUSTICE OF PEACE		JOHN ULDRICH	RFD #2, VALLEY CENTER	
		ALVIN SANDERS	RFD #2, VALLEY CENTER	SH 4-0261
CONSTABLE		STANLEY BROWN	RFD #2, VALLEY CENTER	SH 4-0152
		DENNIS HILL	RFD #2, VALLEY CENTER	SH 4-0326

MINNEHA

TRUSTEE	R	E. R. HARNES	10911 E. CENTRAL	MU 6-9535
CLERK	R	G. M. FISHER	14922 E. CENTRAL	RE 3-1545
TREASURER	R	CLYDE SMITH	15315 E. CENTRAL	
JUSTICE OF PEACE		EUGENE DICKENS	336 JACKSON AVE. E.	MU 3-2176
CONSTABLE	D	JAMES D. GASS	11417 BELLAIRE 11417 BELLAIRE	MU 2-2050

MORTON

TRUSTEE	R	HERMAN MEYER	CHENEY	KI 2-3547
CLERK	R	CECIL BOLINGER	CHENEY	KI 2-3200
TREASURER	R	HOWARD SPURRIER	CHENEY	KI 2-3407
JUSTICE OF PEACE		HOMER W. HENRY	304 E. 3RD, CHENEY	KI 2-3545
		R. L. FERGUSON	CHENEY	KI 2-3201
CONSTABLE		DALE MORRISON	CHENEY	KI 2-3331
		WAYNE BLUMHORST	319 E. 2ND, CHENEY	KI 2-3624

NINNESCAM

TRUSTEE	D	WALTER HARRINGTON	CLEARWATER	JU 4-2233
CLERK	R	W. ARTHUR YOUNG	CLEARWATER	JU 4-7257
TREASURER	R	AUDLEY CHANDERS	CLEARWATER	JU 4-6543

OHIO

TRUSTEE	R	CLARENCE PARKER	CLEARWATER	JU 4-7322
CLERK	D	BERT SKINNER	RFD #1, CLEARWATER	JU 4-2388
TREASURER	D	LESLIE DUNCAN	CLEARWATER	JU 4-6340
CONSTABLE	R	JOHN PEONNER	RFD #1, PECK	JU 4-7325

PARK

TRUSTEE	D	CASH M. SANDUSKY	RFD #7, WICHITA	RO 6-0575
CLERK	D	CLYDE NICKS	MAIZE	RO 6-0415
TREASURER	D	HUGH SHAFT	MAIZE	RO 6-0696

JUSTICE OF PEACE		AL STONE	MAIZE	RO 6-0261
------------------	--	----------	-------	-----------

PAYNE

TRUSTEE	R	AMOS E. EDSON	RFD #1, BENTON	SH 4-0243
CLERK	D	ALFRED D. SCHNODD	RFD #3, WICHITA	RE 3-1665
TREASURER	R	LLOYD ALLISTON	RFD #3, WICHITA	RE 3-1601

JUSTICE OF PEACE	D	BERT CANNATA	GREENWICH	SH 4-0290
------------------	---	--------------	-----------	-----------

RIVERSIDE

TRUSTEE	D	ROSCO F. SANDORN	130 W. 45TH S. WICHITA	JA 4-6135
CLERK	D	JAMES E. FLEMING	902 W. 62ND S. WICHITA	JA 4-5149
TREASURER	D	MERLIN E. CLARK	1142 W. 51ST S. WICHITA	JA 4-3141

JUSTICE OF PEACE	D	WAYNE L. HOWDESHILL	4341 S. HYDRAULIC	JA 4-4259
------------------	---	---------------------	-------------------	-----------

CONSTABLE		JAMES BOWELL	6123 S. WALNUT	JA 4-0435
-----------	--	--------------	----------------	-----------

ROCKFORD

TRUSTEE	D	IVAN SHIELDS	RFD #1, DERBY (ROSEHILL)	SP 6-2362
CLERK	R	HAROLD MOHR	RFD #1, DERBY	SU 8-1122
TREASURER	D	LESTER E. DONALDSON	RFD, DERBY (MULVANE)	PR 7-2355

JUSTICE OF PEACE		JOHN IRELAND	506 E. VIEW, MULVANE	
		WM. C. PARKER	402 OLIVE, MULVANE	

SALEM

TRUSTEE
CLERK
TREASURER

D NOEL TYSON
D F. S. MCADAM
George R. Dooney

RFD #8, WICHITA
RFD #1, PSCK

JA 4-6619
SP 3-2239

SHERMAN

TRUSTEE
CLERK
TREASURER

R F. N. REICHENBERGER MT. HOPE (ANDALE)
D EUGENE GUTSCHENRITTER MT. HOPE (ANDALE)
D CHARLES LIES ANDALE

HI 5-2379
HI 5-2358
HI 5-2343

UNION

TRUSTEE
CLERK
TREASURER

D EDWIN FREUND
D OSCAR J. SIMON
D RAY CL. WINTER

COLWICH
COLWICH
MAIZE

FL 9-4704
FL 9-4754
RO 6-0347

JUSTICE OF PEACE

B. N. LIES

COLWICH

FL 9-4833

CONSTABLE

MILES E. BALDWIN

c/o KAKE TRANSMITTER, COLWICH

VALLEY CENTER

TRUSTEE
CLERK
TREASURER

R EUGENE FRY
R GEORGE W. RIGGS
BEN BERRY

RFD #1, VALLEY C. (SEDDWICK) PR 2-5470
128 S. CEDAR, VALLEY C. PL 5-1198
RFD #1, VALLEY CENTER

JUSTICE OF PEACE

D JOE LAIN
BILLY C. PURYEAR

501 BURCH, VALLEY CENTER PL 5-0368
446 ELM, VALLEY CENTER PL 5-0228

VIOLA

TRUSTEE
CLERK
TREASURER

R JOHN FARMER
R MARTIN DALBOM
R WILLIS STINSON

VIOLA
VIOLA
VIOLA

LU 3-2221

LU 3-2221
LU 3-2164
LU 3-2167

WACO

TRUSTEE
CLERK
TREASURER

D HERMAN G. MAECHTLEN
D JEROME WEBER
D LINUS THOME

CLEARWATER
RFD #1, GODDARD
CLEARWATER

JU 4-7450
JA 4-5513
JA 4-5562

WICHITA

RENO, HARVEY, SUMNER, BUTLER AND KINGMAN COUNTY COMMISSIONERS

F. W. Frazier
Sumner County Commission
County Courthouse
Wellington, Ks.

A.M. Weber
Sumner County Commission
County Court House
Wellington, Ks.

Emmett Lawless
Sumner County Commission
County Court House
Wellington, Ks.

Eldo M. Steel
Harvey County Commission
County Court House
Newton, Ks.

Warren Long
Harvey County Commission
County Courthouse
Newton, Ks.

Clarence J. Tangeman
Harvey County Commission
County Court House
Newton, Ks.

Marvin M. Cox
Kingman County Commission
County Court House
Kingman, Ks.

Harold Swingle
Kingman County Commission
County Court House
Kingman, Ks.

John A. Raup
Kingman County Commission
County Court House
Kingman, Ks.

John C. Oswald
Reno County Commission
County Court House
Hutchinson, Ks.

Clifford Busick
Reno County Commission
County Court House
Hutchinson, Ks.

Guy L. Ankerholz
Reno County Commission
County Courthouse
Hutchinson, Ks.

E. M. Arnall
Butler County Commission
County Court House
El Dorado, Ks.

Charles T. Dixon
Butler County Commission
County Court House
El Dorado, Ks.

Worth Showalter
Butler County Commission
~~County Courthouse~~ *Rural Route 3*
~~El Dorado, Ks.~~ *Augusta*

DERBY PLANNING COMMISSION

Leo Johnson
119 South Baltimore

Franklin Gilbert
R.R. #2
Derby

Pat Egan
915 N. Kokomo
Derby

Cecil Boaldin
115 S. Baltimore

Mrs. Jeaneete Palmer
726 N. Georgie
Derby
Dale Pierson
1209 N. Georgie
Derby

Dick Hemingway
1221 N. Georgie
Derby

Dr. Rodney D. Hamblin
433 South Lakeview
Derby

Harold Wanamaker
Route I, Box 238-A
Derby

Rev. Forrest Robinson
322 S. Lakeview
Derby

HAYSVILLE PLANNING COMMISSION

Gerald Blood
6222 S. Broadway

Roger N. Wilson
315 Stewart
Haysville

Alfred McCune
626 E. 87th South

Raymond Behlert
334 German
Haysville

Mrs. Anita Landreth
431 W. Grand
Haysville

Fred P. Edison
838 Anita Drive
Haysville

William C. Webb
334 Hillcrest
Haysville

John Sparke
410 Stearns

Fred Ryan
435 Slade
Haysville

Erma B. Brown
311 Wire Avenue
Haysville

Don Frazier
411 Stearns
Haysville

MISCELLANEOUS

Albert Jensen
County Zoning Administrator
344 County Courthouse

Mr. Elmer S. Peters
County Commissioner
320 County Courthouse

Mr. Vernon E. Reed
County Commissioner
320 County Courthouse

Mr. Floyd Schroeder
County Commissioner
320 County Courthouse

Catholic Diocese of Wichita
445 North Emporia

Wilmer Freund
County Engineer
P.O. Box ~~3424~~ 4405

R. A. Davis
Sedgwick Co. Fire Dept.
503 County Courthouse

T. A. McGaughey
Wichita Fire Department
400 North Water

Kansas Turnpike Authority
9401 East Kellogg

Mr. Don Engle
Farm Bureau Assn. of Sedgwick Co.
414 West Second

Mr. Ralph O. Smith
State Highway Commission
Hutchinson, Kansas

R. L. Simpson
Wichita Fire Department
400 North Water

Resident Engineer Office
State Highway Commission of Kansas
4448 West Kellogg

Resident Engineer Office
State Highway Commission of Kansas
1407 Perry

J. M. Baker
Butler Rural Electric Cooperative
Assn., Inc.
216 South Vine
El Dorado, Kansas

Jack Hutchinson
Sedgwick Co. Rural Electric
Cooperative Assn., Inc.
Cheney, Kansas

Mr. Thurman Wren
County 4-H Club
414 West Second Street

Louis B. Earle
USDA - Soil Conservation Service
3147 Maple

Sheriff H.M. Tomlinson
Sedgwick County Courthouse

~~Wilmer J. Freund~~
~~1015 Stillwell~~

Colonel L.E. Hughes
Superintendent, State Highway
Patrol
Topeka, Kansas

Addison H. Meschke
Director, State Highway Commission
State Office Building
Topeka, Kansas

MAYORS

Mayor Arthur R. Brasted
4 Brookfield (Eastborough)
Wichita

Paul E. Nuckolls
702 West View
Mulvane, Ks.

J.G. Simon
Garden Plain, Ks.

George C. Baxter
529 North Main
Valley Center, Ks.

Dennis Huhnke
Andale, Ks.

Wesley Melson
Bentley, Ks.

L.A. Butler
Cheney, Ks.

Frank Cole
Clearwater, Ks.

George Gooch
Viola, Ks.

C. F. Murphy
Mount Hope, Ks.

Floyd Currier
502 Queen
Maize, Ks.

R. D. Stevens
R.R. #2 (Kechi)
Wichita

Wilber Floyd
Goddard, Ks.

Gerald Fager
715 N. Georgia
Derby

Marcil Huddleston
427 Slade
Haysville, Ks.

WALTER O. ELLIOTT
~~XXXXXXXXXXXXXXXXXXXX~~
WICHITA, KANSAS

1850 n. Hoover

February 21, 1962

Metropolitan Area Planning Commission
City Building
Wichita, Kansas

Gentlemen:

Our street is known by 55th West, Hoover and Gilda to name a few, therefore we request that the name of Hoover be established as the name of the street in the county.

We have discussed this matter with a number of families who would be involved in this action. We all feel that it would facilitate mail service and assure us of fire protection.

Thank you for your attention to this matter.

Sincerely yours,

W O Elliott
Mr. W. O. Elliott
Mrs W O Elliott
Mrs. W. O. Elliott



The same will there be discussed and considered by the said
SUBDIVISION COMMITTEE of the Wichita-Sedgwick County Metropolitan Area
Planning Commission and all persons interested in said matter will be
heard at this time concerning their views and wishes in the premises.

WITNESS my hand and seal on this 25th day of March, 1963.

L. L. Little, Secretary
Wichita-Sedgwick County
Metropolitan Area
Planning Commission

(SEAL)

(1-T)