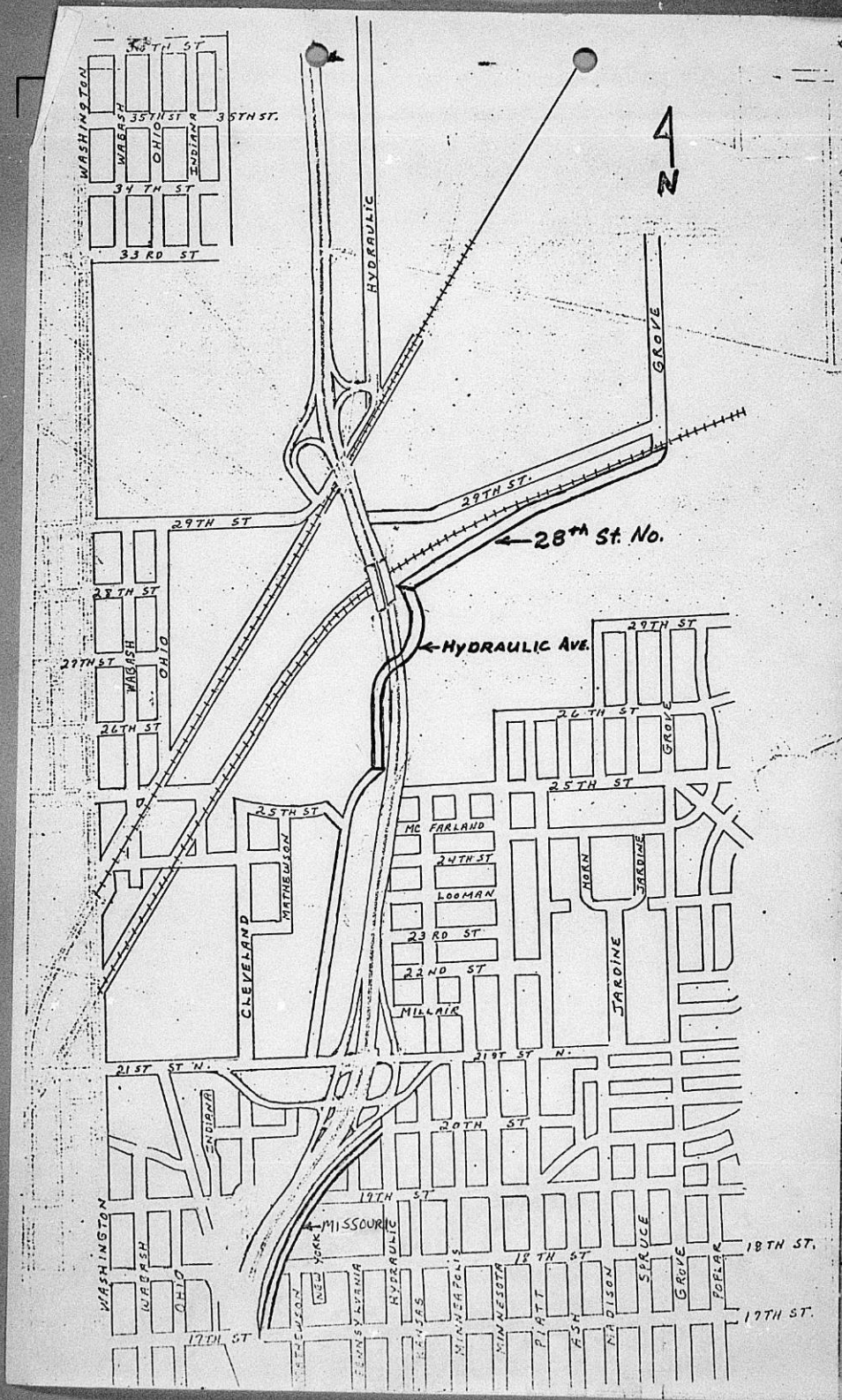


DR 72-16 Street Names - Hydraulic  
28th Street North and Cline  
Department of Public Works

## ACTION

	DATE
S/D COMMITTEE	<u>Approved</u> <u>10.19.72</u>
M.A.P.C.	<u>Approved</u> <u>10.26.72</u>
B.C.C. <del>B.C.C.</del>	<u>Referred to</u> <u>11.2.72</u> <u>Public Relations</u>
D.C.C.	<u>Approved, Changed Cline</u> <u>1-2-73</u> <u>to Missouri</u>
	<u>Closed Jan. 12, 1973</u>



(76202) Published in The Daily Record on January 12, 1973

ORDINANCE NO. 32-479

AN ORDINANCE ESTABLISHING NAMES FOR CERTAIN  
STREETS IN THE CITY OF WICHITA

BE IT ORDAINED BY THE GOVERNING BODY OF THE  
CITY OF WICHITA, KANSAS

SECTION I. That it is hereby declared to be in the interest and convenience of the public to establish names for the following described public streets in the City of Wichita, and the names of said streets should be, and the same are hereby, established after the effective date of this ordinance, and shall be known, named, and designated by the new names, as follows; to wit:

1. HYDRAULIC AVENUE

Beginning at a point approximately 200 feet north of the SE 1/4 of Section 4, Twp 27S, R1E and extending north along the east line of said section for a distance of approximately 1,000 feet, thence east for a distance of approximately 200 feet, thence north for a distance of approximately 700 feet.

2. 28th STREET NORTH

Beginning at a point approximately 650 feet south and 200 feet west of the NW 1/4 of Section 34, Twp 27S, R1E and extending in a northeasterly direction adjacent to the south side of the Missouri Pacific Railroad right-of-way for approximately 3,100 feet to Grove Street.

3. MISSOURI

Beginning at 17th Street North and extending to 20th Street North adjacent to the east right-of-way line of the Canal Route.

SECTION II. That this ordinance shall take effect and be in force from and after its passage and publication once in the official City paper.

PASSED AND ADOPTED at Wichita, Kansas, this  
2nd day of January, 1972.

\_\_\_\_\_  
Glenn J. Shanahan  
Mayor

ATTEST:

\_\_\_\_\_  
Ralph C. Eberly  
City Clerk  
(SEAL)

November 8, 1972

Bernie Denker, Public Information Officer

Robert A. Lakin, Director of Planning

DR 72-16 Street Names

At the City Commission meeting of November 7, we had 3 street names proposed to be established as a result of canal route construction. One of these included a street that parallels I-35W on the east side from 17th street northeasterly to Hydraulic. The name was suggested by the Department of Public Works to be Cline.

The Commission asked if this name had any historical significance. I was unable to answer. The Commission then referred this matter to the Mayor's Advisory Committee, Public Relations, to suggest an appropriate street name.

Attached are copies of the proceedings to date on this matter including a map showing the approximate street locations. You will note that we have given mailed notice to any of abutters property affected. Will you please bring this to the attention of your committee. If you need any information or assistance, please contact Bob Vinson, Public Works and Curt Newby of our department.

If we have the Committee recommendations and in the event it is different from Cline, we will then need to reroute it through our committee structure before returning it to the City Commission.

RAL:rw

cc: Bob Vinson, Public Works Administration

attachments

November 2, 1972

Board of City Commissioners  
City Building  
Wichita, Kansas 67201

Re: DR 72-16 - Establishment of  
street names - Hydraulic,  
28th Street North and Cline  
Generally located adjacent  
and parallel to Interstate  
I-35W (Canal Route) in an  
area from 17th to 21st

Gentlemen:

At the regular meeting of the Metropolitan Area Planning Commission on October 26, 1972, a request initiated by the Department of Public Works for establishment of street names as indicated above, was considered. It was the action of the Planning Commission to recommend approval of the names for the streets.

An ordinance making effective the City Commission's approval of the street names has been prepared in the format previously approved by the Department of Law, and two copies are attached.

It is requested that this matter be placed on the Manager's agenda for the City Commission meeting of November 7, 1972.

Respectfully submitted,

Robert A. Lakin  
Secretary

RAL:CLN:ber

Attachment

October 27, 1972

Mr. Adolph Dvorak  
2711 North Hydraulic  
Wichita, Kansas 67214

Re: DR 72-16 - Establishment  
of names for certain public  
streets generally located  
adjacent and parallel to  
Interstate I-35W (Canal  
Route) in an area from  
17th Street to 29th Street

Dear Mr. Dvorak:

At the regular meeting of the Wichita-Sedgwick County Metropolitan Area Planning Commission on October 26, 1972, the above-captioned matter was considered. It was the action of the Commission to recommend approval of the names for subject streets as indicated in our letter of October 24, 1972.

This matter will be forwarded to the Board of City Commissioners for consideration on November 7, 1972, at a meeting starting at 9:00 a.m. in Room 201 City Building, 204 South Main.

If you have any questions concerning this matter, please call our office.

Sincerely,

Jack H. Galbraith  
Chief Planner

JHG:ber

cc: Kathryn Tjaden, 5216 North Hillside 67219  
Sherwood Construction Co., P. O. Box 994 67201  
James W. Caster, 1857 High 67203  
Tenola Moore, 2449 North Grove 67219  
Willis Lewis, 1325 Mathewson 67214  
Robert Vinson, Department of Public Works

October 24, 1972

Mr. Adolph Dvorak  
2711 North Hydraulic  
Wichita, Kansas 67214

Subject: Request to establish street names for certain public streets generally located adjacent and parallel to Interstate I-35W (Canal Route) in an area from 17th Street North to 29th Street North.

Dear Mr. Dvorak:

The following street names have been proposed for the following described public streets:

1. Hydraulic

Beginning at a point approximately 200 feet north of the SE 1/4 of Section 4, Twp. 27S, R1E and extending north along the east line of said section for a distance of approximately 1000 feet, thence east for a distance of approximately 200 feet, thence north for a distance of approximately 700 feet.

2. 26th Street North

Beginning at a point approximately 650 feet south and 200 feet west of the NW 1/4 of Section 34, Twp. 27S, R1E and extending in a northeasterly direction adjacent to the south side of the Missouri Pacific Railroad right-of-way for approximately 3,100 feet to Grove Street.

3. Cline

Beginning at 17th Street North and extending to 20th Street North adjacent to the east right-of-way line of the Canal Route.

The action of the Subdivision Committee at their regular meeting of October 19, 1972 was to recommend that the street names as requested by the Department of Public Works be approved.

Page 2 - Street Names Change  
October 24, 1972

This matter will be forwarded to the Planning Commission for its consideration on Thursday, October 26, 1972, at 1:30 p.m. If you should have any questions concerning this matter, please call.

Sincerely,

Curtis L. Hewby  
Junior Planner

CLH:rme

cc: Kathryn Tjaden, 5216 North Hillside, 67219  
Sherwood Construction Co., P. O. Box 994, 67201  
James W. Caster, 1857 High, 67203  
Tenola Moore, 2449 North Grove, 67219  
Willis Lewis, 1325 Mathewson, 67214  
Bob Vinson, Public Works - Administrative

October 13, 1972

Subject: Request to establish street names for certain public streets generally located adjacent and parallel to Interstate I-25W (Canal Route) in an area from 17th Street North to 29th Street North.

TO WHOM IT MAY CONCERN:

The following street names have been proposed for the following described public streets:

1. Hydraulic

Beginning at a point approximately 200 feet north of the SE 1/4 of Section 4, TWP 27S, R1E and extending north along the east line of said section for a distance of approximately 1000 feet, thence east for a distance of approximately 200 feet, thence north for a distance of approximately 700 feet.

2. 28th Street North

Beginning at a point approximately 650 feet south and 200 feet west of the NW 1/4 of Section 34, TWP 27S, R1E and extending in a northeasterly direction adjacent to the south side of the Missouri Pacific Railroad right-of-way for approximately 3,100 feet to Grove Street.

3. Cline

Beginning at 17th Street North and extending to 20th Street North adjacent to the east right-of-way line of the Canal route.

Page 2 - Street Name Change  
October 13, 1972

This matter will be considered by the Subdivision Committee of the Metropolitan Planning Commission at their regular meeting of October 19, 1972, at 2:00 p.m. in Room 401, City Building Annex, 104 South Main.

You may attend this meeting to express your views concerning this matter to the Subdivision Committee. If you have any questions concerning this matter, please call.

Sincerely,

Curtis L. Newby  
Junior Planner

CLN:rme

Enclosure

cc: Kathryn Tjaden, 5216 North Hillside, 67219  
Sherwood Construction Co., P. O. Box 994, 67201  
James W. Caster, 1857 High, 67203  
Tenola Moore, 2449 North Grove, 67219  
Willis Lewis, 1325 Mathewson, 67214  
Adolph Dvorak, 2711 North Hydraulic, 67214

**THE CITY OF WICHITA**

**OFFICE OF** Public Works - Administrative **DATE** September 14, 1972



**TO** Subdivision Committee - Attention: Jack Galbraith  
**FROM** Robert G. Vinson, Administrative Assistant  
**SUBJECT** Street Names

Mr. Adolph Dvorak made a verbal request to the Traffic Engineering Division to install a street sign so that customers could locate his place of business. This request was turned over to this division for proper action.

This division in conjunction with the Traffic Engineering Division made an on site inspection of the area and it has been determined that proper street names should be assigned and street signs be installed. Therefore, it is recommended that the public right-of-way as described below and color coded on the attached map be named as indicated.

1. Suggested Name: Hydraulic

Color Code: Green

Description of public right-of-way affected:

Beginning at a point approximately 200 feet north of the SE 1/4 of Section 4, TWP 27S, R1E and extending north along the east line of said section for a distance of approximately 1000 feet, thence east for a distance of approximately 200 feet, thence north for a distance of approximately 700 feet.

2. Suggested Name: 28th Street North

Color Code: Blue

Description of public right-of-way affected:

Beginning at a point approximately 650 feet south and 200 feet west of the NW 1/4 of Section 34, TWP 27S, R1E and extending in a northeasternly direction adjacent to the south side of the Missouri Pacific Railroad right-of-way for approximately 3,100 feet to Grove Street.



Subdivision Committee  
September 14, 1972

Page 2

3. Suggested Name: Cline

Color Code: Red

Description of public right-of-way affected:

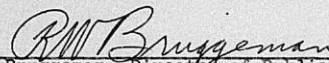
Beginning at 17th Street North and extending to  
20th Street North adjacent to the east right-of-way  
line of the Canal route.

  
Robert G. Vinson  
Administrative Assistant

RGV:bc

APPROVED:

  
C.W. Dotts, Administrative Supervisor

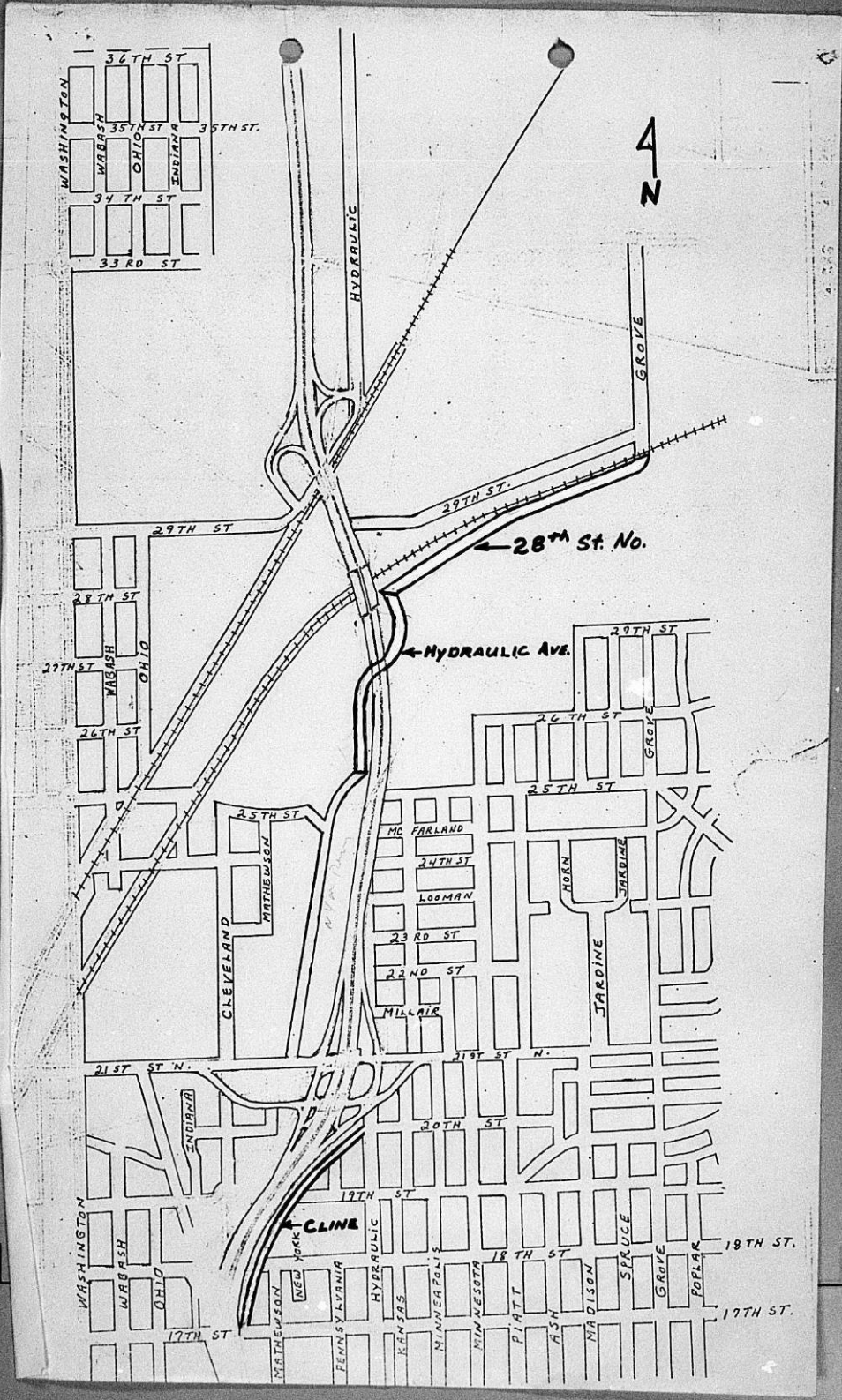
  
R.W. Bruggeman, Director of Public Works

cc: R.W. Bruggeman  
C.W. Dotts

Attachments

## OWNERSHIP LIST

<u>KEY NO.</u>	<u>OWNERS NAME</u>	<u>ADDRESS</u>
C-31437	Kathryn Tjaden	5216 N. Hillside, Wichita, Kansas 67219
C-4-UP	Sherwood Const. Co.	Box 994, Wichita, Kansas 67201
C-31438	Kathryn Tjaden	5216 N. Hillside, Wichita, Kansas 67219
B-129-UP	James W. Caster	1857 High, Wichita, Kansas 67203
B-127-UP	Jas W. Caster Etux	1857 High, Wichita, Kansas 67203
B-128-UP	Tenola Moore Etux	2449 N. Grove, Wichita, Kansas 67219
B-130-UP	Willis Lewis Etux	1325 Mathewson, Wichita, Kansas 67214
B-126-UP	Adolph Dvorak	2711 N. Hydraulic, Wichita, Kansas 67214



WASHINGTON  
WABASH  
OHIO  
INDIANA  
36TH ST  
35TH ST  
34TH ST  
33RD ST

29TH ST  
28TH ST  
27TH ST  
WABASH  
OHIO  
26TH ST

CLEVELAND  
MATHUEWSON  
25TH ST  
24TH ST  
23RD ST  
22ND ST  
MILLAIR

MC FARLAND  
LOOMAN  
24TH ST  
23RD ST  
22ND ST  
MILLAIR

29TH ST  
26TH ST  
25TH ST  
JARDINE  
HORN  
24TH ST  
23RD ST  
22ND ST

WASHINGTON  
WABASH  
OHIO  
17TH ST  
18TH ST  
19TH ST  
20TH ST  
21ST ST N.

CLINE  
MATHUEWSON  
NEW YORK  
PENNSYLVANIA  
KANSAS  
HYDRAULIC  
MINNESOTA  
PIATT  
ASH  
MADISON  
SPRUCE  
GRUVE  
POELAK  
17TH ST  
18TH ST  
19TH ST  
20TH ST  
21ST ST N.

18TH ST.  
17TH ST.



← 28th St. No.

← HYDRAULIC AVE.