

NO. Z-0661 "AA" to "LC"

Desc On the east side of Coolidge between 21st Street
North and 23rd Street North as extended east

BY A. R. & Thelma Brunch, Bill Mesker & Jad A. Wolf
 DOA BODY ACTION NOTICES

6-7-65 MAPC Readvertize for "LC"

7-15-65 Map Approve 55' for "LC"


8-3-65 Rec Approved as originally
submitted for "88"
Applicant agreed to pro-
vide fence on N. property

Closed 8-4-65 line I agreed that any
structure would at back a
distance of 20' from N
property line #351 from
Coolidge


RESOLUTION NO. 265 PUBLISHED 8-7-65
 T21-201 file discarded 2-3-82

Z-0661-7


314
 348



1



2



3

2-0661

131

131