

Dugan Industrial Fourth Addition Wichita, Sedgwick County, Kansas

Part of the SW 1/4, Section 8, Township 28 South, Range 1 West of the 6th. P.M.

State of Kansas }
County of Sedgwick } SS

State of Kansas }
City of Wichita } SS

I, Bradley C. Ward, a licensed land surveyor of the State of Kansas, do hereby certify that the following described tract of land was surveyed on the 13th day of March, 2012 and the accompanying final plat prepared and that all the monuments shown herein actually exist and their positions are correctly shown to the best of my knowledge and belief.

This plat of Dugan Industrial Fourth Addition, Wichita, Sedgwick County, Kansas, has been submitted to and approved by the Wichita-Sedgwick County Metropolitan Area Planning Commission, Wichita. Dated this ___ day of ___, 2012.
Wichita-Sedgwick County Metropolitan Area Planning Commission.

LEGAL DESCRIPTION

The East 128 feet of the West 898.75 feet of the SW 1/4 lying North of the K-42 Highway Right-of-Way, of Section 8, Township 28 South, Range 1 West, of the Sixth Principal Meridian, Sedgwick County, Kansas.

Shawn Farney, Chair

John L. Schlegel, Secretary

All easements and Rights of Way within said tract are hereby vacated by virtue of KSA 12-512b amended.

State of Kansas }
City of Wichita } SS

This plat approved and all dedications shown hereon accepted by the City Council of the City of Wichita, Kansas, this ___ day of ___, 2012.

At the Direction of the City Council



Bradley C. Ward, L.S. #920

Carl Brewer, Mayor

Karen Sublett, City Clerk

Entered on transfer record this ___ day of ___, 2012.

Kelly B. Arnold, County Clerk

Approved as to form:

Gary Rebenstorf, Director of Law

State of Kansas }
County of Sedgwick } SS

Know all men by these presents, that we, the undersigned, have caused the land described in the surveyor's certificate to be platted into a Lot and Block, to be known as Dugan Industrial Fourth Addition, Wichita, Sedgwick County, Kansas. Any easements are hereby granted as indicated for constructing, maintaining, operating, and repairing public utilities. The access controls are hereby granted to the appropriate governing body as shown hereon. A drainage plan has been developed for the plat and all drainage easements, rights-of-way, or reserves shall remain at established grades or as modified with the approval of the applicable City or County Engineer, and unobstructed to allow for the conveyance of stormwater. And further that the land contained herein is held and shall be conveyed subject to any applicable restrictions, reservations and covenants now on file or hereafter filed in the Office of the Register of Deeds of Sedgwick County, Kansas.


State of Kansas }
County of Sedgwick } SS

This is to certify that this plat has been filed for record in the Office of the Register of Deeds this ___ day of ___, 2012, at ___ o'clock ___ M, and is duly recorded.

Bill Meek, Register of Deeds

Tonya Buckingham, Deputy

Reviewed in accordance with K.S.A. 58-2005 on this 25th day of June, 2012.



Tricia L. Robello, L.S. #1246
Deputy County Surveyor
Sedgwick County, Kansas


By: John E. Dugan 7-12-12
John E. Dugan, Owner Date

State of Kansas }
County of Sedgwick } SS

This instrument was acknowledged before me on this 12th day of July, 2012, by John E. Dugan, Owner.

Maureen Marie Sankel
Notary Public

My Commission Expires: 11-18-13



NW Cor. SW 1/4
Sec. 8-T28S-R1W
Fd. 1/2" Rebar

Center Section
Sec. 8-T28S-R1W
Fd. 1/2" Rebar(PEC)

MAIZE ROAD

2636.08' (M)
1034.00' (C,P)

N 1°43'05" W

N 87°22'44" E

770.75' (C,P)

128.00' (C,D)

2589.79' (M)

553.37' (P)

557.70' (C)

N 1°43'05" W

Lot 1
(A)

478.59' (C)

N 1°43'05" W

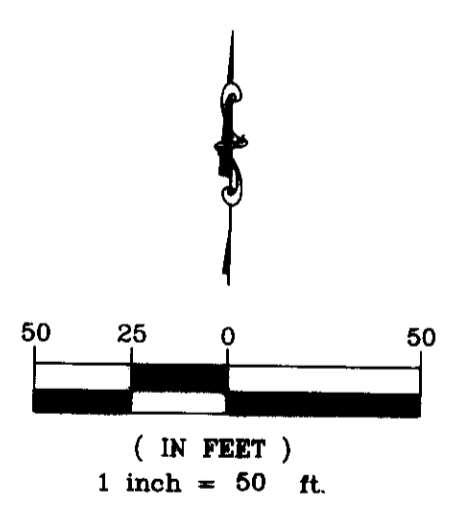
151.54' (C)

Complete Access Control
Except One Opening

K-42 HIGHWAY

912.41' (C,P)

N 55°54'55" E



- LEGEND**
- (C) Calculated
 - (M) Measured
 - (D) Deeded
 - (P) Platted
 - 5/8" Rebar (set)
KEMPA CLS #157

Benchmarks:
City of Wichita disc on the Southeast corner of
hubguard on RCBC, 200 feet +/- West of
Maize Road on 31st St. South.
Elevation= 1331.96 NAVD 88 (conv.)
(1331.35 NGVD 29)

SW Cor. SW 1/4
Sec. 8-T28S-R1W
Fd. 3/4" Iron Pipe

kemiller
engineering

516 S. Market, Wichita, KS 67202 (316)264-0242