

ORDINANCE NO. 34-850

182 1/2
2-15-19

AN ORDINANCE INCLUDING AND INCORPORATING CERTAIN BLOCKS, PARCELS, PIECES AND TRACTS OF LAND WITHIN THE LIMITS AND BOUNDARIES OF THE CITY OF WICHITA, KANSAS, AND RELATING THERETO.

BE IT ORDAINED BY THE GOVERNING BODY OF THE CITY OF WICHITA, KANSAS:

SECTION 1. That, after having received a request from the owners of said property for annexation by the City, the following blocks, parcels, pieces and tracts of land be and they are hereby included and brought within the corporate limits of the City of Wichita, Kansas:

Part of the Northwest Quarter of Section 5 and the Northeast Quarter of Section 6 in Township 27 South, Range 2 East of the 6th P.M., more fully described as follows:

Beginning at a point on the west line of Rock Road, said point being one thousand four hundred twenty-five (1425) feet south of the north line of Section 6, Township 27 South, Range 2 East of the 6th P.M.; thence east parallel to said north line and the north line of Section 5, Township 27 South, Range 2 East to a point one thousand four hundred forty-five (1445) feet east of the west line of said Section 5; thence north parallel to said west line to the south line of 29th Street North; thence west along said south line to a point one thousand (1000) feet east of the west line of said Section 5; thence south parallel to said west line to the south line of the Northwest Quarter of the Northwest Quarter of said Section 5; thence west on said south line and said line extended to the west line of Rock Road; thence south on said west line to the point of beginning.

SECTION 2. That the lands specified and included within Section 1 of this ordinance, together with the lands specified and included within Section 1 of Ordinances No. 34-768 and 34-820, be and the same are hereby declared to constitute the lands within the corporate limits and boundaries of the City of Wichita, Kansas.

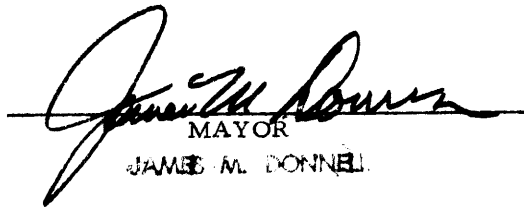
SECTION 3. That if any part or portion of this ordinance shall be held or determined to be illegal, ultra vires or void, the same shall not be held or construed to alter, change or annul any terms or provisions hereof

which may be legal or lawful. And in the event this ordinance in its entirety shall be held to be ultra vires, illegal or void, then in such event the boundaries and limits of said City shall be held to be those heretofore established by law.


SECTION 4. That the City Attorney be and he is hereby instructed at the proper time to draw an ordinance redefining the boundaries and limits of the City of Wichita, Kansas, under and pursuant to K.S.A. 12-520, et seq.

SECTION 5. This ordinance shall take effect and be in force from and after its passage and publication once in the official city paper.


PASSED AND ADOPTED at Wichita, Kansas, this 22ND day of FEB, 1977.


MAYOR
JAMES M. DONNELL

ATTEST:


City Clerk
DONALD C. GISICK

Approved as to form:


John Dekker, Director of Law