


811

ORDINANCE NO. 40-354



AN ORDINANCE INCLUDING AND INCORPORATING CERTAIN BLOCKS, PARCELS, PIECES AND TRACTS OF LAND WITHIN THE LIMITS AND BOUNDARIES OF THE CITY OF WICHITA, KANSAS, AND RELATING THERETO.

A 88-7

BE IT ORDAINED BY THE GOVERNING BODY OF THE CITY OF WICHITA, KANSAS:

SECTION 1. That, after having received a request from the owners of said property for annexation by the City, the following blocks, parcels, pieces and tracts of land be and they are hereby included and brought within the corporate limits of the City of Wichita, Kansas:

A tract of land in the Northeast Quarter of Section 12, Township 27 South, Range 2 West and the Northwest Quarter of Section 7, Township 27 South, Range 1 West of the 6th P.M. described as:

Beginning at the southeast corner of the intersection of 119th Street West and 21st Street North; thence west along the south line of 21st Street North to a point 329.11 feet east of the northwest corner of the Northeast Quarter of Section 12, Township 27 South, Range 2 West; thence south to the south line of the north half of said Northeast Quarter; thence east along said south line to the west line of 119th Street West; thence north along said west line to a point 625 feet south of the north line of said Northeast Quarter; thence west at right angles to the east line of said Northeast Quarter to a point 90 feet west of said east line said point also being the P.C. of a curve to the left having a radius of 413.81 feet; thence along said curve to the left and through a central angle of 16°30', a distance of 119.17 feet to the P.T. of said curve; thence Southwesterly on a tangent to said curve, a distance of 110.0 feet; thence Northwesterly at right angles, a distance of 125.0 feet to the P.C. of a curve to the left having a radius of

383.45 feet; thence along said curve to the left and through a central angle of 15°00', a distance of 100.39 feet to the P.T. of said curve; thence northeasterly on a radial line to the last described curve, a distance of 160.0 feet; thence east to a point on the east line of 119th Street West 370 feet south of the north line of the Northwest Quarter of Section 7, Township 27 South, Range 1 West; thence north along said east line to the point of beginning.

SECTION 2. That the lands specified and included within Section 1 of this ordinance, together with the lands specified and included within Section 1 of Ordinances No. 40-081, 40-082, 40-083, 40-103, 40-143, 40-153, 40-315, 40-324, 40-325, & 40-326 be and the same are hereby declared to constitute the lands within the corporate limits and boundaries of the City of Wichita, Kansas.

SECTION 3. That if any part or portion of this ordinance shall be held or determined to be illegal, ultra vires or void the same shall not be held or construed to alter, change or annul any terms or provisions hereof which may be legal or lawful. And in the event this ordinance in its entirety shall be held to be ultra vires, illegal or void, then in such event the boundaries and limits of said City shall be held to be those heretofore established by law.

SECTION 4. That the City Attorney be and he is hereby instructed at the proper time to draw an ordinance redefining the boundaries and limits of the City of Wichita, Kansas, under and pursuant to K.S.A. 12-520, et seq.


SECTION 5. This ordinance shall take effect and be in force from and after its passage and publication once in the official city paper.

ADOPTED at Wichita, Kansas, this 14TH day of JUNE,
1988.



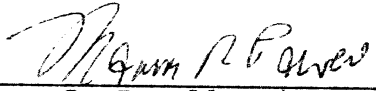
MAYOR
SHELDON KAMEN

ATTEST:



John Moir, Director of Finance/City
Clerk

Approved as to form:



Thomas R. Powell, Director of Law