K

GRAND TOTALS

	CITY	PROPERTY
	41.8	394.4
	19.7	66.4
	60.5	123.0
	6.1	895.6
+00	66.6 cu yds E.C.	39.6
		855.2 cu yds F.C.

NOTE: ALL CURVE DATA FOR BACK OF CURB

SCALE 1" = 20'

CURVE DATA FOR BOTH CURVES
Δ = 14°42'
R = 155.82'
T = 20.09
BK = Co. -1+38.09 Sta. -17.71 L: 38.23'
BK of Co. -17.71 tn. -5.76 L: 38.10'
E. BOTH CURVES L: 41.90

NOTE:
HORZ. STATIONINGS ARE ON W/E.
VERT. STATIONINGS ARE ON BACK OF WEST CURB FROM 0+00 TO 23+28.09. VERTICAL STATIONINGS ARE ON BACK OF EAST CURB FROM -1+38.09 TO 0+00

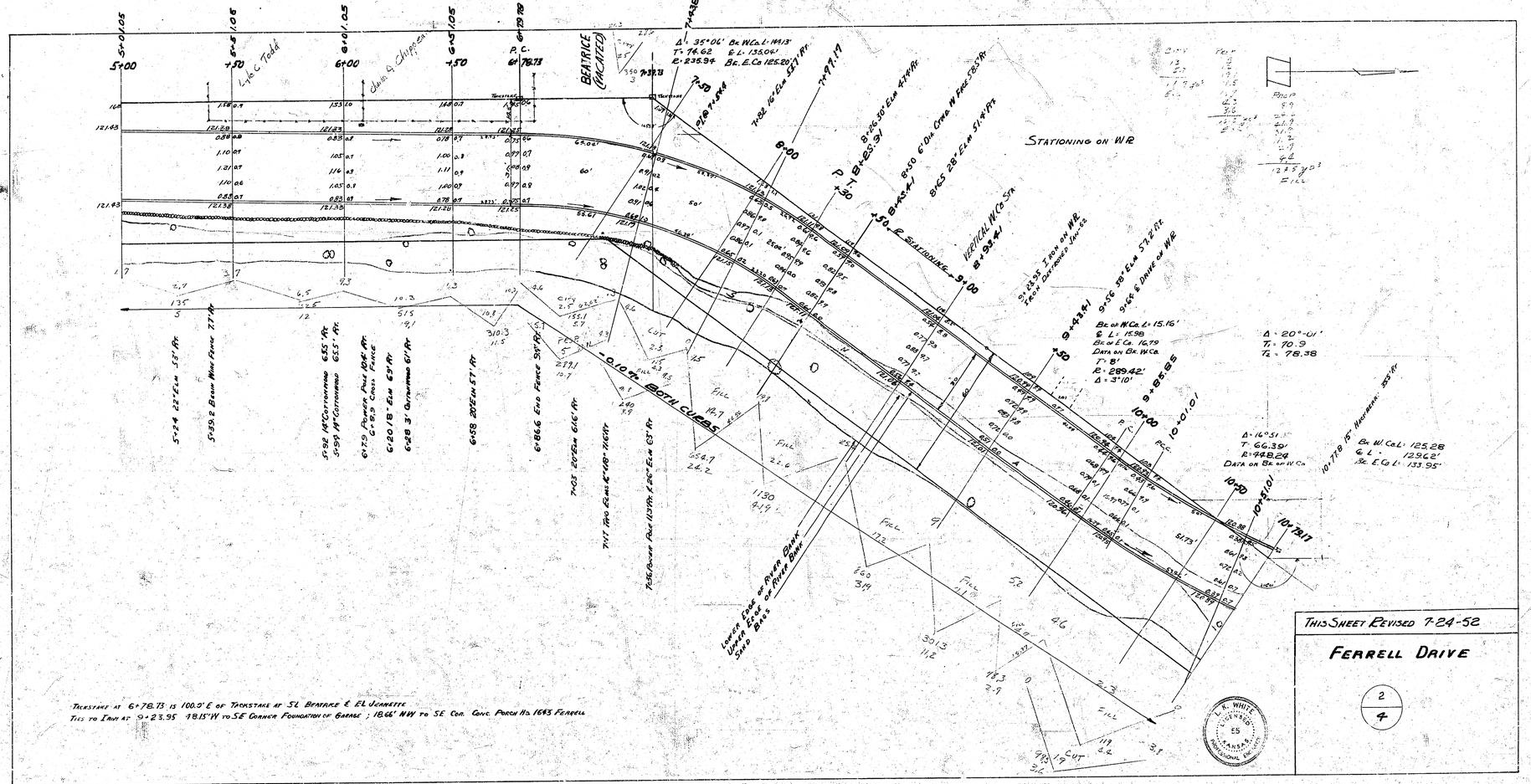
TIES TO TACKSTAKE 1+59 10'N TO E&ON & CL VACATED ALLEY 8.38' W TO "X" ON N SIDE OF DRIVE

BM	124.26	NW CORNER NW WINGWALL BRIDGE 18TH & LITTLE ARKANSAS RIVER
BM	121.02	60" SPIKE GUY POLE SW CORNER 17TH & FERRELL
BM	122.74	SE CORNER STONE PORCHWALL HOUSE 1643 FERRELL
BM	122.25	60" SPIKE E SIDE PP SW CORNER 15TH & FERRELL
BM	126.01	"X" ON TOP OF E CURB N END OF RADIUS JEANNETTE & FERRELL

FERRELL DRIVE
EL JEANETTE TO SL 17TH
30' CONC. & CB.
CITY OF WICHITA KANSAS
L.K. WHITE CITY ENGINEER
JAN 1951 PROJ. NO C11-136

L. K. WHITE LICENSED 55 KANSAS PROFESSIONAL ENGINEER

1/4

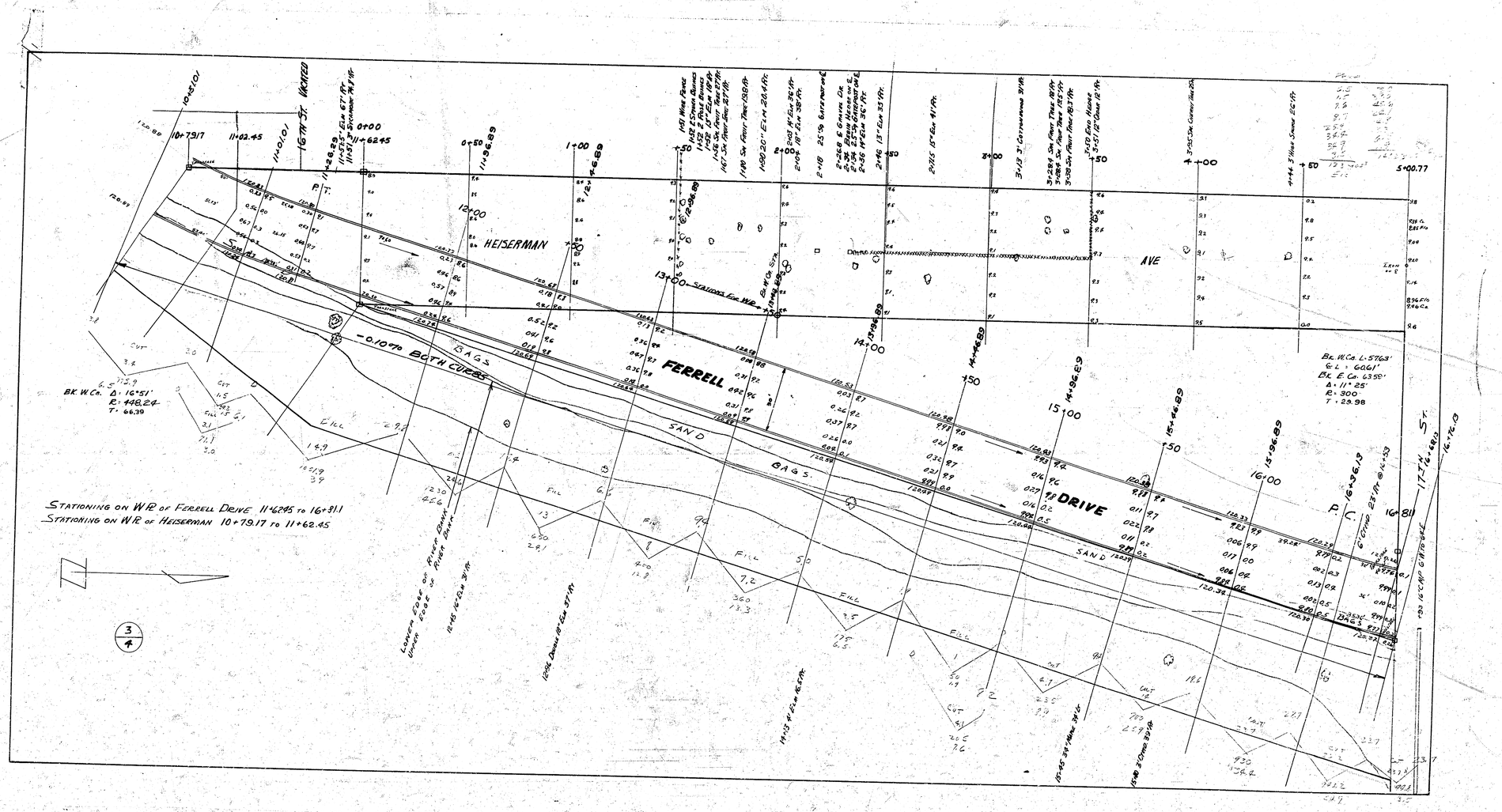


TIE STAKE AT 6+78.73 IS 100.0' E OF TACK STAKE AT SL BEATRICE & EL VIGNETTE
TIES TO IRON AT 9+23.95 78.15' W TO SE CORNER FOUNDATION OF GARAGE ; 18.6' NW TO SE COR. CONC. PORCH NO. 1683 FERRELL

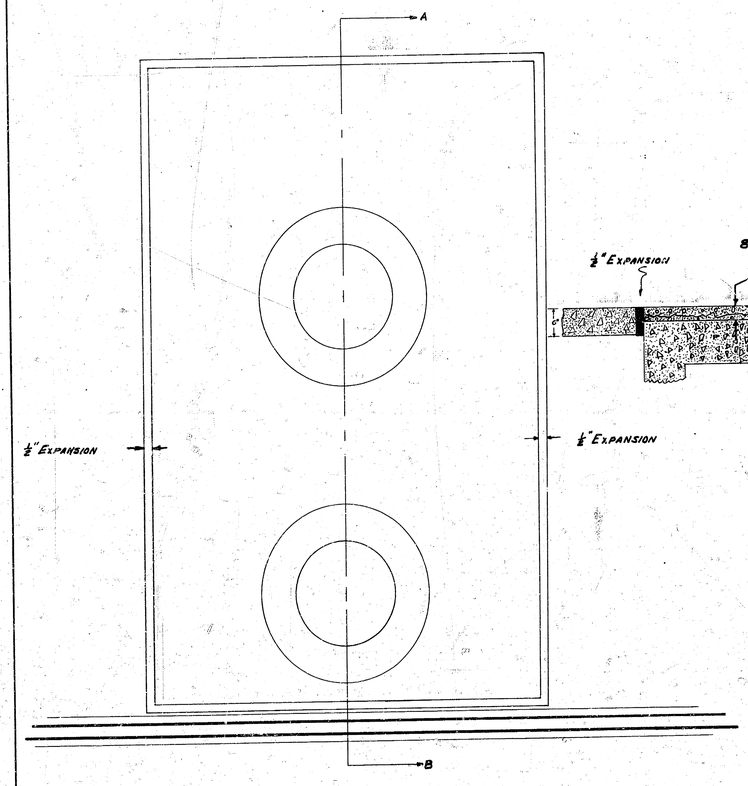
THIS SHEET REVISED 7-24-52

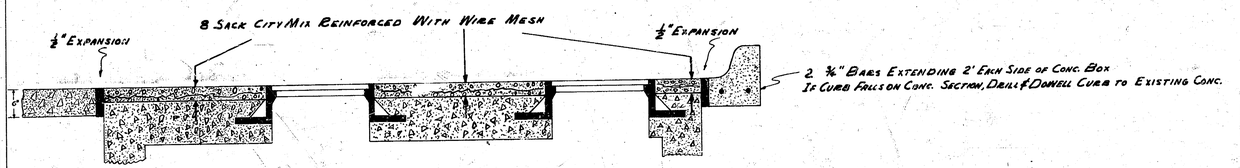
FERRELL DRIVE

2/4


HEISERMAN
FERRELL
DRIVE
AVE
16TH ST. VACATED
-0.10% BOTH CURBS
Stations for W.L.
SAGS
SAND
FILL
CUT
Bk. W Co. L: 15°51'
R: 148.24
T: 66.39
Bk. W Co. L-5763'
Bk. E Co. 6359'
Δ = 11° 25'
R = 300
T = 29.98
P.C.
STATIONING ON W.R. OF FERRELL DRIVE 11+62.85 TO 16+81.1
STATIONING ON W.R. OF HEISERMAN 10+79.17 TO 11+62.45

3/4



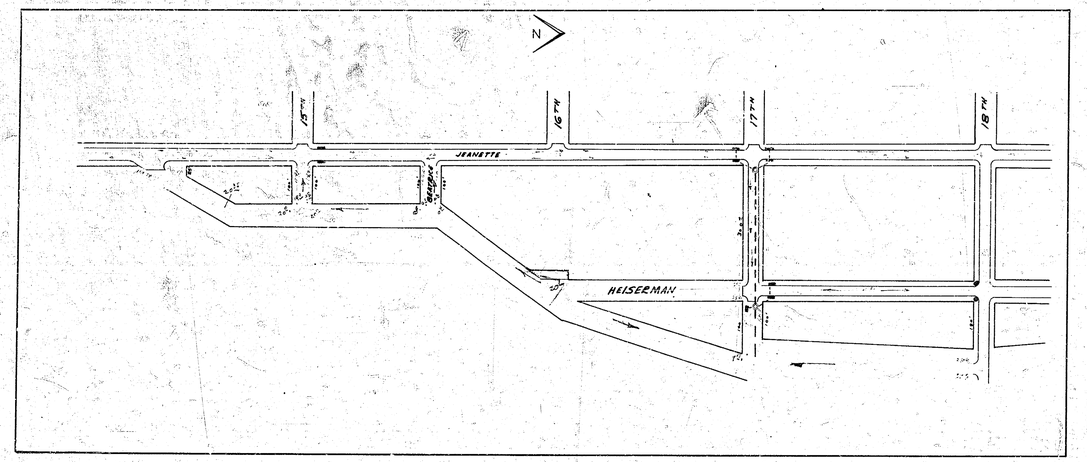


Section AB

DETAIL FOR PAVING OVER 7×11 CONCRETE BOX AT STA. 3+46

FERRELL DRIVE

4/4


N
17TH
16TH
17TH
18TH
JEANETTE
BRADDOCK
HEISERMAN