B.M. 95.667 Std. 2° W. N.E. cor. Irvin Glenn & 31st St. So.
B.M. 98.044 Std. 68° E. & 2° S. of S.W. cor. Glenn & ~~31st~~ 30th St. So.

Pg. 4-30-1 Pl.
1 Pole
45 Alum. Lds
City
208.6 Em'g'd.

PRIOR EXCAV.
1522.5 Cu.Yds.

NOTE:
C.Bs to be installed in connection with Incidental Drainage on Glenn Ave. West, Proj. No. C15-44.

30TH ST. SO.

0-1.70

+0.5%
W.L. 0.3'

P.I.
El. 36.00
NO V.C.

-0.15.8%
W.L. 0.3'

0+00 +50 1+00 +50 2+00 +50 3+00 +50 4+00 +50 5+00 +50 6+00

GLENN AVE. WEST

+0.488%
Set Berm 0.2' above C.L.

-0.165%
Set Berm 0.2' above C.L.

P.I.
El. 33.80
60' V.C.

P.I.
El. 35.90
NO V.C.

See Cross-section Sheets for more Excav. figures

NOTE TO FIELD ENGINEER—
RE-X-SECTION JOB AT TIME OF STAKING.

TOTAL EXCAV.

PROP.	CITY
1522.5	208.6
1730.1 CU.YD.	238.0 CU.YD.

B. E. SMITH
LICENSED
436
KANSAS
PROFESSIONAL ENGINEER

1/3

GLENN AVE. WEST
N.L. 30TH ST. SO. - S.L. 27TH ST. SO.
22'-2'-22' A.C.
CITY OF WICHITA, KANS.
B.E. SMITH — CITY ENGINEER
JULY 1955 — PROJ. NO. C15-44

EXCAV

From:	City
1515.7 cu Yds	2073 cu Yds

NOTE:
C.B.'s to be installed in connection with Incidental Drainage on Glenn Ave West, Proj. No C15-44.

-0.15.4%
Vt. 0.3'

+0.38%
Vt. 0.3'

237W ST SO.

60'

6+00 | +50 | 7+00 | +50 | 8+00 | +54 | 9+14 | +50 | 10+00 | +50 | 11+00 | +50 | 12+00

GLENN AVE. WEST

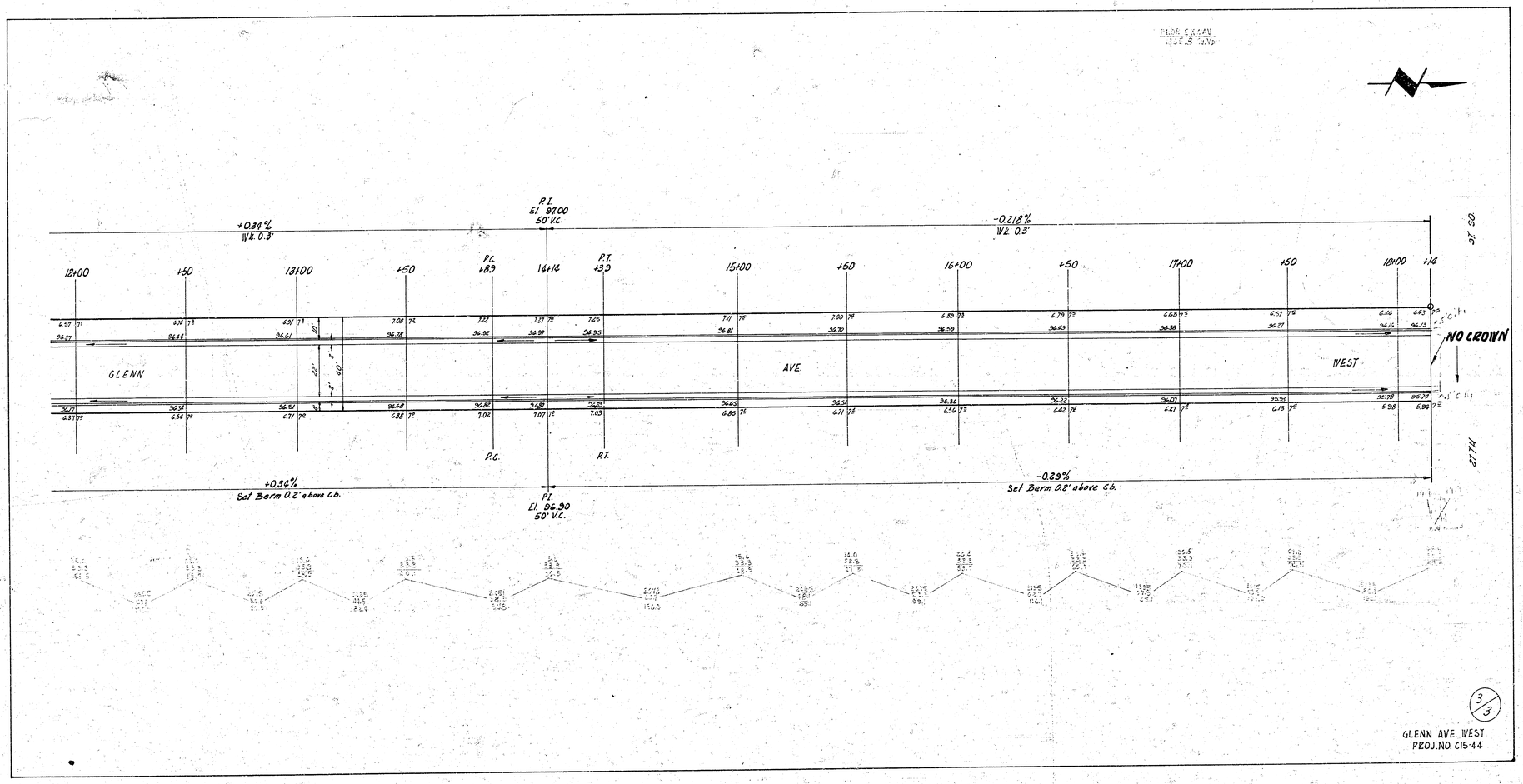
-0.165%
Set Berm 0.2' above Gb.

8+86
P.I.
El. 95.10
NO V.C.

+0.38%
Set Berm 0.2' above Gb.

GLENN AVE. WEST
PROJ. NO. C15-44

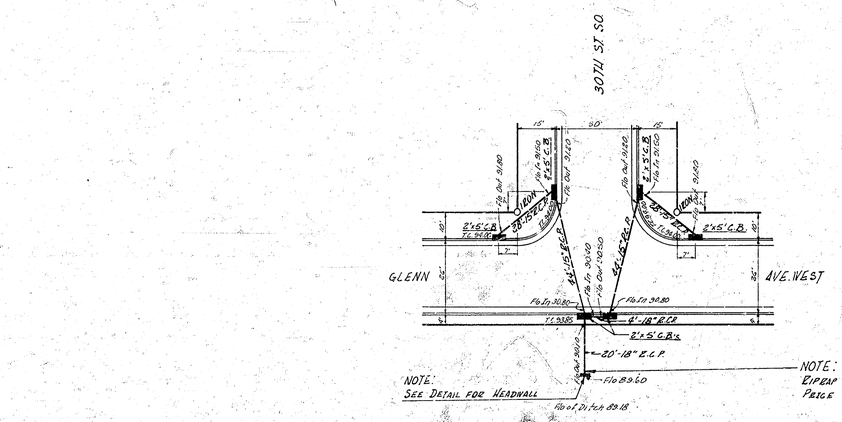
2/3

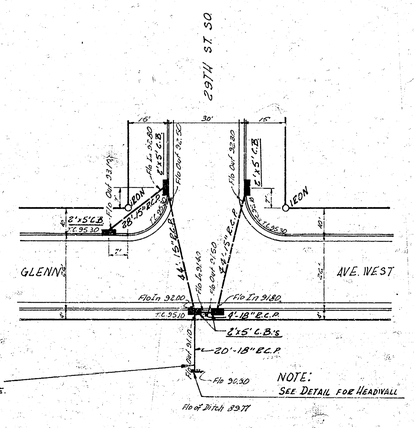


3/3

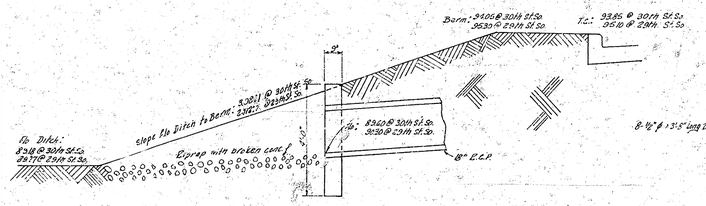
GLENN AVE. WEST
PROJ. NO. C15-44

B.M. 95.647 Std. 28° W. N.E. cor. Iron Glenn & 31st St. So.
B.M. 98.044 Std. 62° E. & 28° S. of S.W. cor. Glenn & 31st St. So.

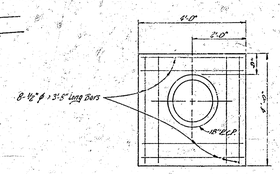




NOTE:
EIPRAP WITH BROKEN CONCRETE.
PRICE OF RIP-RAP TO BE INCLUDED IN COST OF PIPE.



SECTION THRU BANK AT HEADWALL
NOT TO SCALE



ELEV. OF REINFORCED CONC. HEADWALL
NOT TO SCALE

INCIDENTAL DRAINAGE
IN CONNECTION WITH
GLENN AVE. WEST
N.L. 30TH ST. SO. - S.L. 27TH ST. SO.
CITY OF WICHITA, KANS.
B.E. SMITH CITY ENGINEER
PROJ. NO. C15-44
JULY 1955

B. E. SMITH 435 REGISTERED ENGINEER