GROVE AVENUE

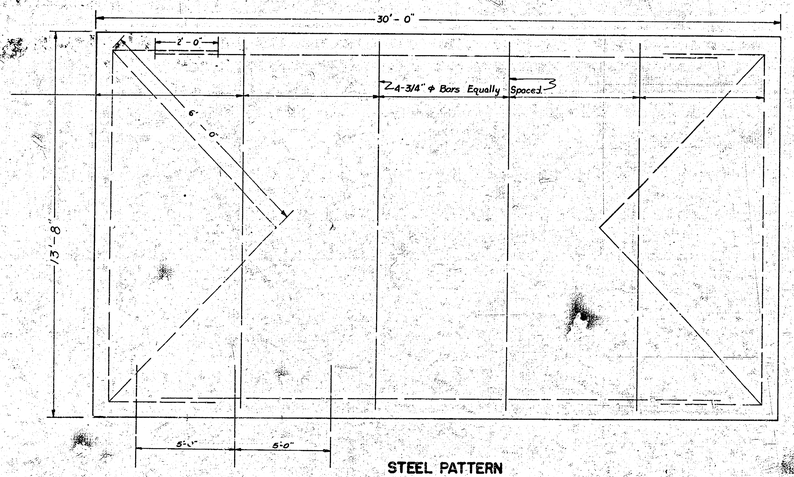
NL 21ST ST. to SL 25TH ST.



TYPICAL SECTION

NO SCALE

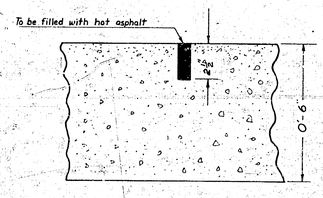
NOTE:
"4-3/4"ø Bars to be used in center section only from NL. 21st St - Sta. 0+00 to NL 23rd St - Sta. 13+173.



1/2"ø Bars-4-Long-5' Centers.

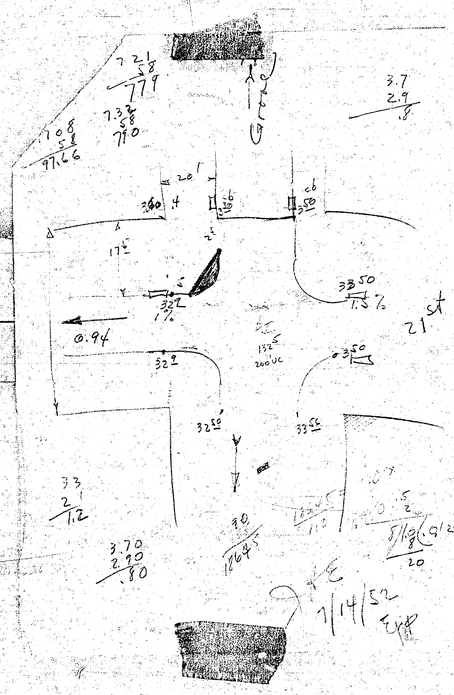
STEEL PATTERN

NO SCALE



DETAILS OF CONTRACTION JOINT

NO SCALE



B.M. 1335.5 G in Globe E.cb Grove S.L. 21st N.end 40' Radius

Property Excavation	City
167.4	94.4
209.0	26.4
232.2	15.5
248.0	118.0
245.7	43.7
91.7	63.4
52.3	365.4
72.7	+10% 36.5
114.3	401.9 cu.yds.
165.4	
147.6	
191.3	
66.0	
1930.6	
+10% 193.1	
2123.7 cu.yds.	

NOTE: Circled grades are at const. joint.

Scale 1" = 20'

Excavation Totals.

Property	City
2123.7	401.9
8195.9	863.0
3264.8	490.9
3705.2	
17,289.6 cu.yds.	1355.8 cu.yds.

ST.

+0.879% WK 0.4'

Alley

21 ST

GROVE

AVE.

AUDREY

22 ND ST.

54" RCP

48" RCP

10" V.C.P.

8" V.C.P.

WK 0.8' +0.207%

WK 0.8' +0.15%

P.I. N.J.C.

GROVE AVE.
N.L. 21ST ST. TO S.L. 25TH ST.
40' Conc. & Cb.

CITY OF WICHITA, KANSAS.
L.K. WHITE CITY ENGINEER
SEPT. 1951 PROJ. NO. C 11-70

L. K. WHITE LICENSED KANSAS PROFESSIONAL ENGINEER 55

1/4

2/4

K. WHITE
LICENSED
55
MUNICIPAL ENGINEER

23RD ST.

22ND ST.

GROVE CT.

GROVE AVE

WK 0.8'
+0.1547

WK 0.4'
+0.1542

12+563

12+573

12+00

+50

11+00

10+00

+50

9+00

+50

8+00

+50

7+00

+50

6+10

48" RCP

20'

20'

Description	Acres
Property	19.7
	32.4
	36.2
	41.3
	49.5
	52.3
	70.2
	82.4
	97.8
	92.5
	73.3
	61.4
	47.9
Total	705.1
+10%	
	8195.9 cu yds.

Excavation

Property	City
33.6	173.3
105.4	50.0
216.9	158
248.5	239.1
247.2	23.9
245.6	263.0 cuyds.
266.1	
292.8	
318.1	
320.2	
326.3	
393.3	
2968.0	
+10% 296.8	
3264.8 cuyds.	

GROVE CT.

P.I. 200 V.C. 13650

+0.184% WK. 0.4

+2.38% WK 0.4

12+57.3 | 13+17.3 | +50 | 14+00 | +25 | +50 | 15+00 | +25 P.T. | +50 | 16+00 | +50 | 17+00 | +50 | 18+00 | +2.5 P.C. | +50 | 19+00

+2.5 P.C.

8" VCP

48" RCP

36" RCP

8" WCP

GROVE

ST.

23 RD.

AVE.

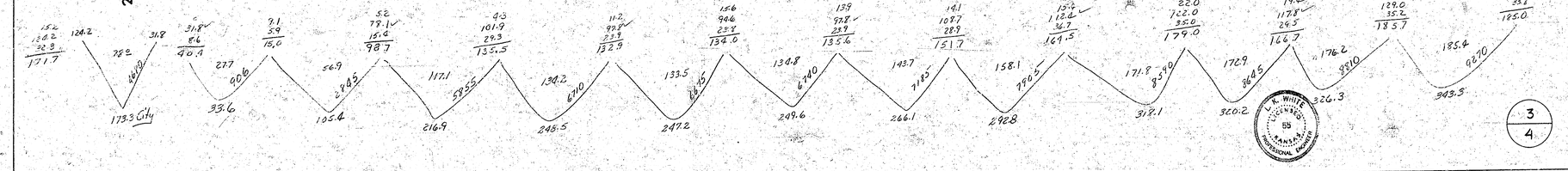
WK 0.8' +0.184%

P.C.

P.I. 200 V.C. 13700

WK 0.8' -2.28%

P.T.



3/4

B.M. 144.59 Standard S.E. Cor. Grove & 25th

Excavation

Property	City
76.6	153.1
239.1	84.7
192.0	67.3
288.9	53.1
570.2	92.1
508.1	173.8
115.8	628.1
123.9	+10% 62.8
292.8	690.9 cu yds.
223.1	
146.5	
105.9	
95.0	
124.4	
323.1	
3568.4	
+10% 136.8	
3705.2 cu yds.	

153.1 City

15+25 PI 200' V.C. 148.40

ST.

24TH

+2.38% WK 0.4'

19+00 19+26.7 19+86.7 +2.5 PT 20+50 21+00 +14.3 Alley +34.3 21+83.7 22+00 +50 23+00 +50 24+00 +50 25+00 +67.2 ST.

-1.14% WK 0.4'

GROVE

AVE.

DR.

RALIEGH

25TH

No Crown

P.T.

21+23.7

25+66.6

WK 0.8' +2.28%

19+25 P.T. 200' V.C. 148.90

WK 0.8' -2.42%

WK 0.8' -1.07%

192.0 288.9 570.2 508.1 173.8 City 123.9 292.8 203.1 146.5 108.9 95.0 124.4 323.1

D. K. WHITE L.S. No. 55 KANSAS PROFESSIONAL ENGINEER

4/4

d 13 S (50)