

● HARRY STREET ●

W.L. RUTAN TO 412.0ft. W. of OLIVER ST.

R. W. Linn City Engineer

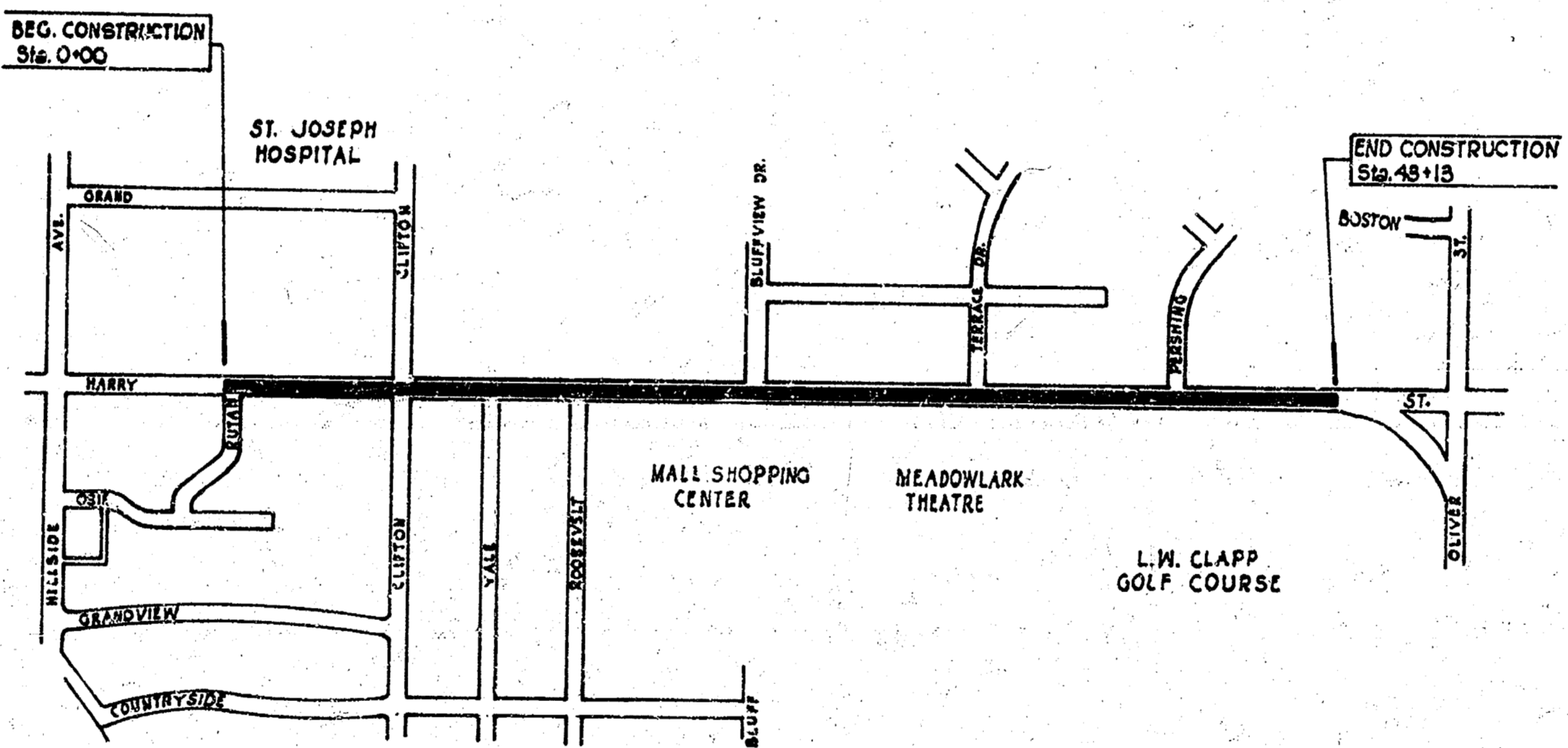
Project No. DAKM5 72016

Date: JUNE 1972


SHEET INDEX

- 1. Title and Location
- 2. Typical Sections
- 3. Traffic Median Detail & Layouts
- 4-10 Construction Plans
- 11-15 Crosssections

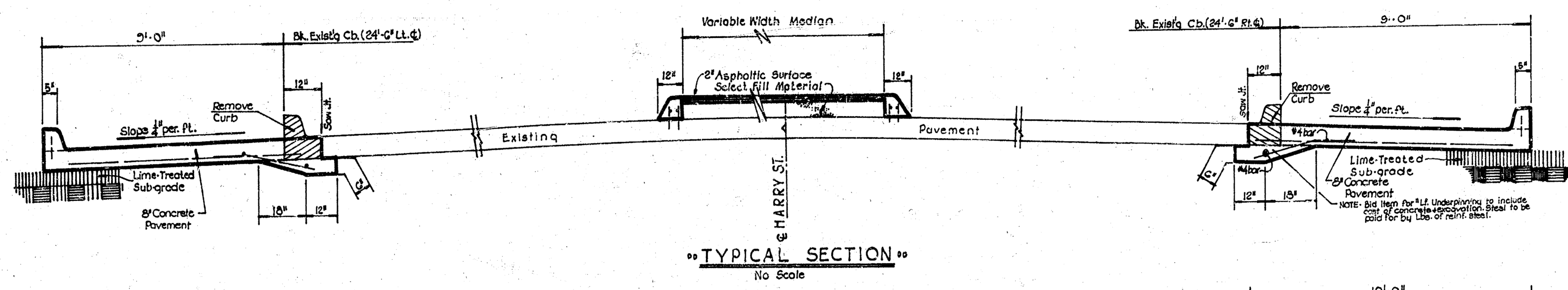
Survey J. Glantz  
in 3 Sec.  
Chicago



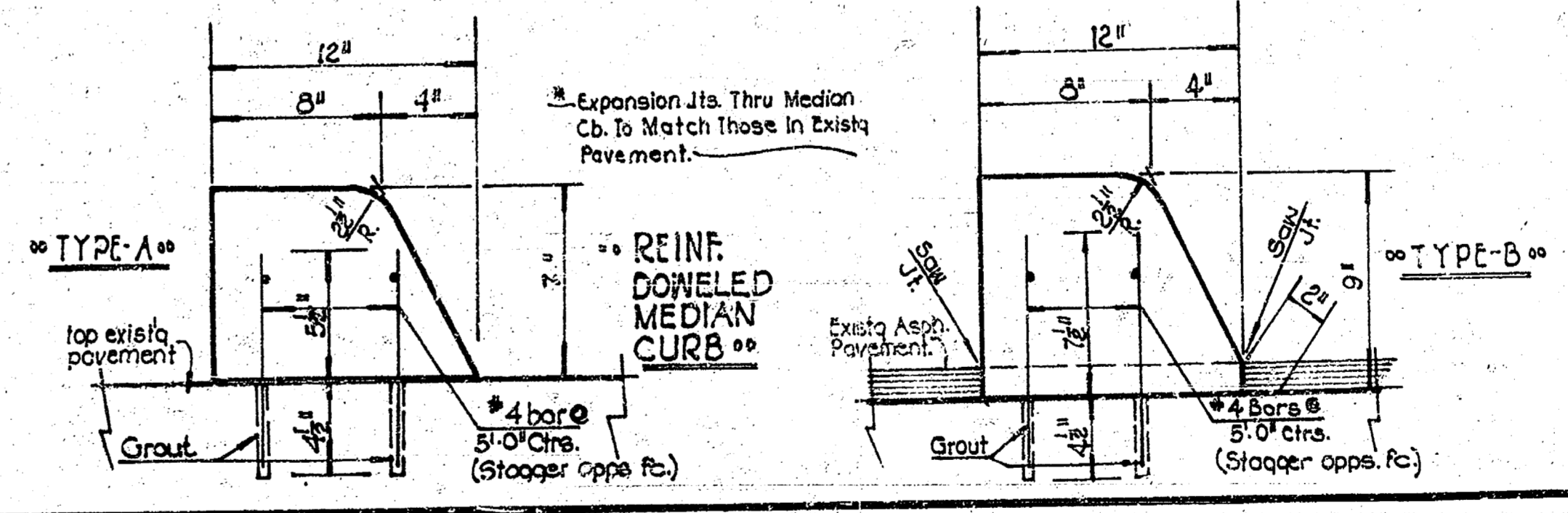
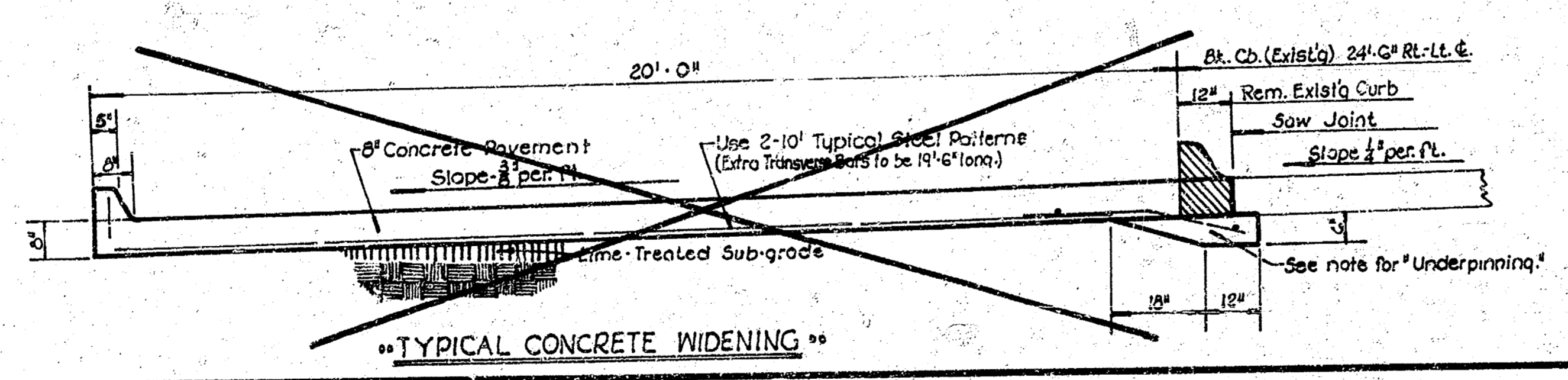
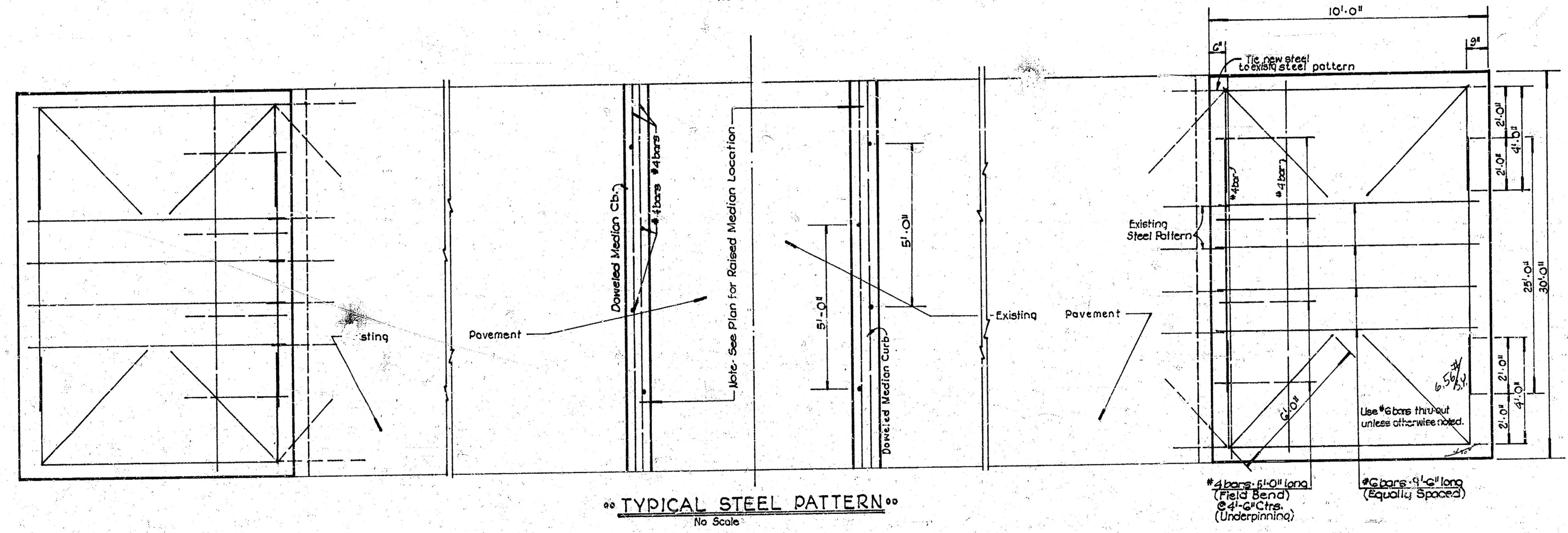
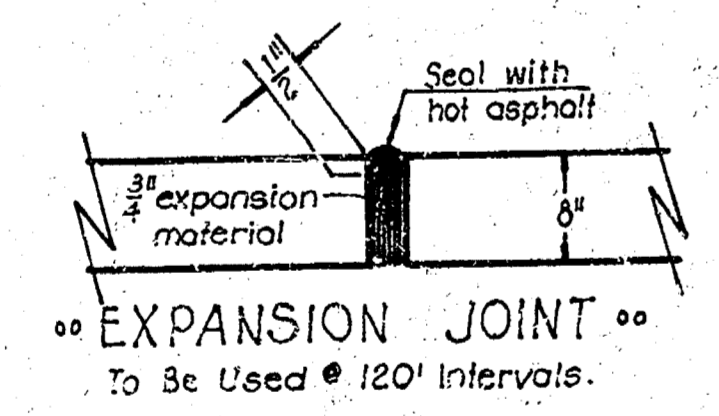
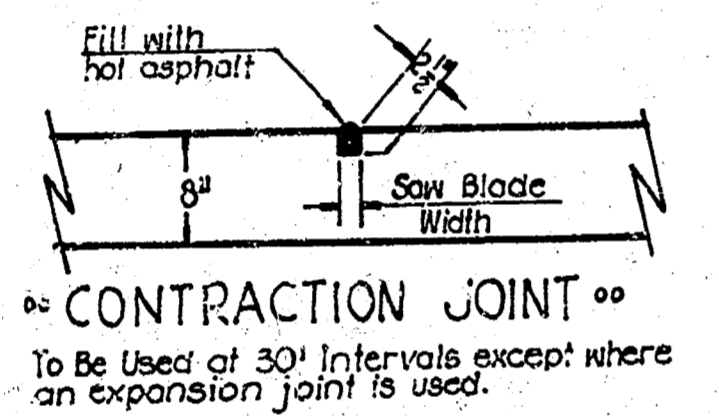
— AREA LOCATION MAP —



Harry Street

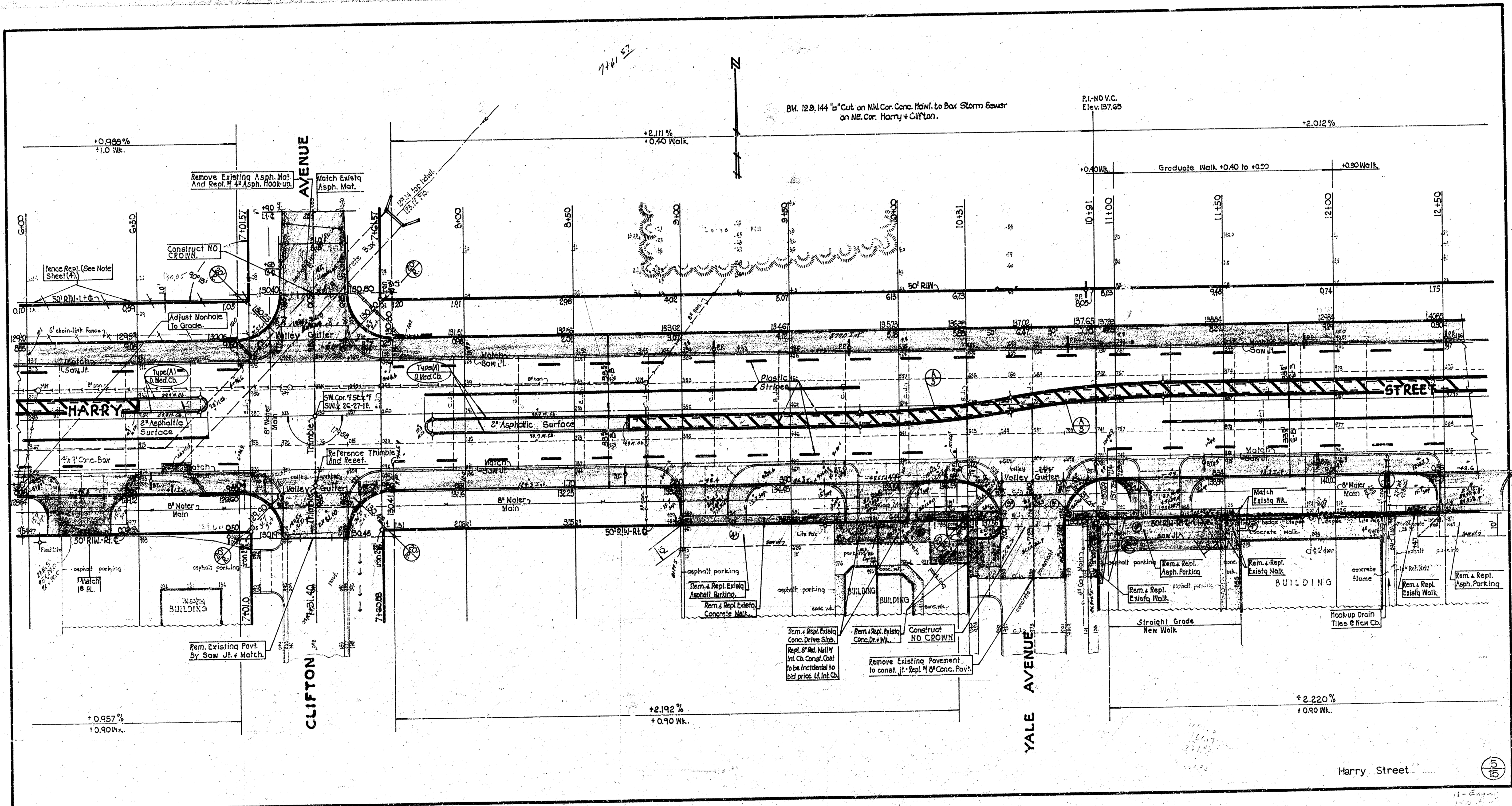


**TYPICAL SECTION**  
No Scale







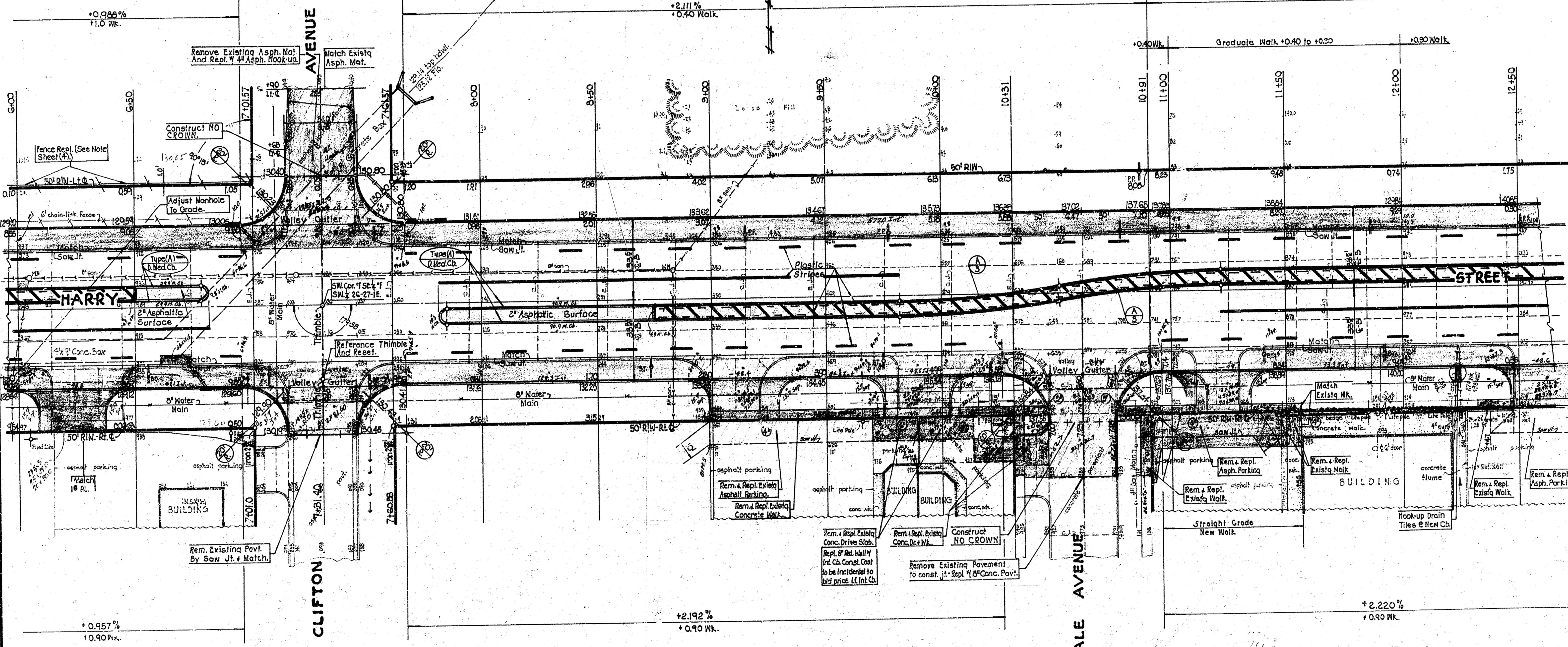


7141 57



BM. 129.144 to Cut on NW Cor. Conc. Walk to Box Storm Sewer on NE. Cor. Harry + Clifton.

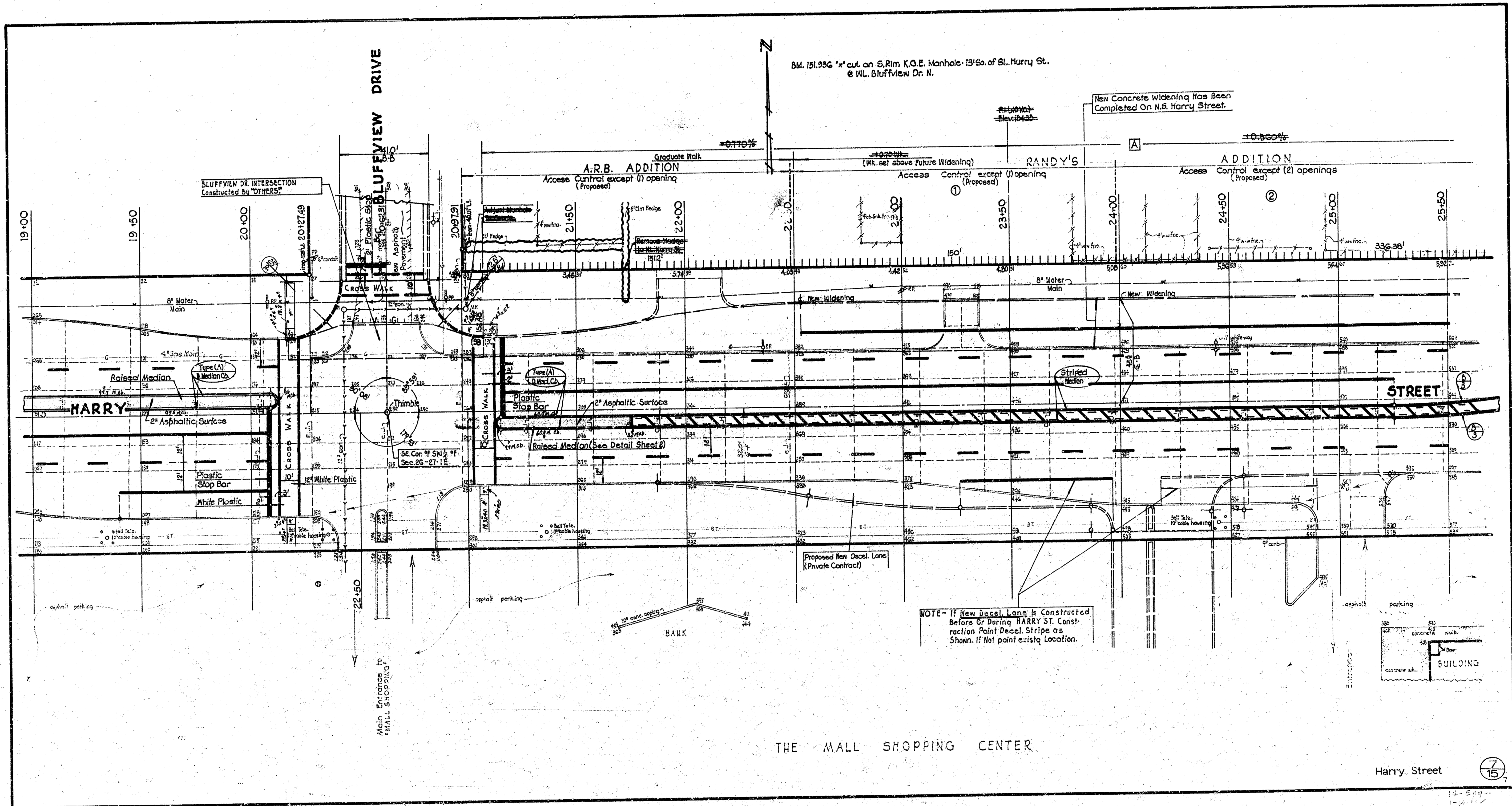
P.I. -10 V.C. Elev. 137.65



Harry Street

5/15





BM. 181.936 "x" cut on S. Rim K.O.E. Manhole - 13/64 of St. Harry St.  
 @ W.L. Bluffview Dr. N.

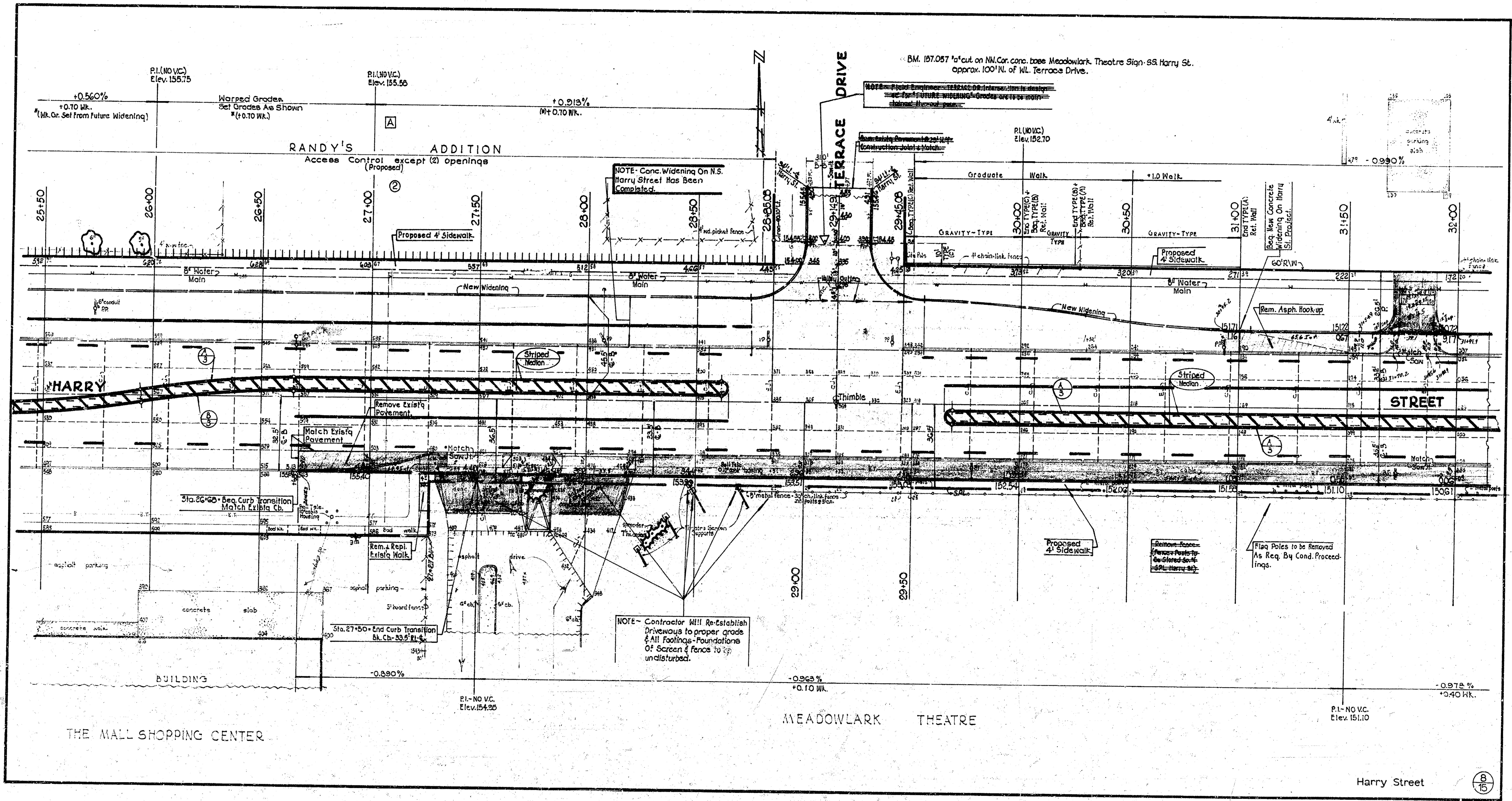
New Concrete Widening Has Been Completed On N.S. Harry Street.

NOTE - If New Decel. Lane is Constructed Before or During HARRY ST. Construction Paint Decel. Stripe as Shown. If Not paint existg Location.

THE MALL SHOPPING CENTER

Harry Street

7/15



Harry Street



