B.M. - 1308 "X" in Mid Kansas, N. curb HARRY, 33.5' W. of CLIFTON.

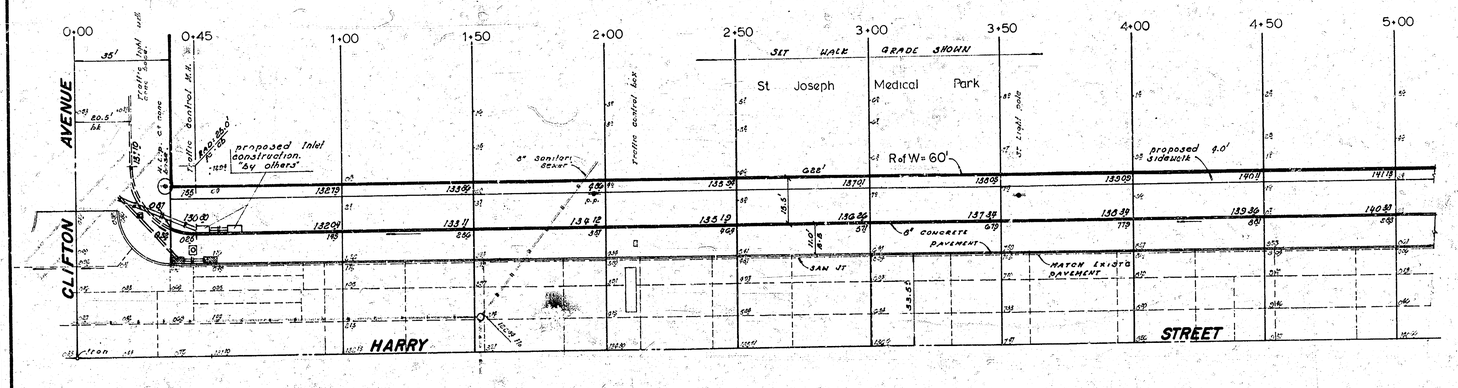

SCALE 1" = 20'

"SIDEWALK"
Grade parking and clear R of W for proposed sidewalk. Compact fill in walk area. Walk to be constructed by "OTHERS".

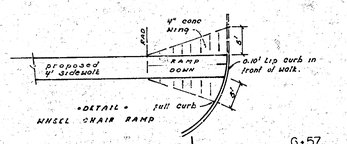

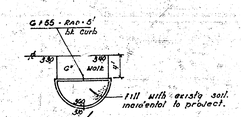

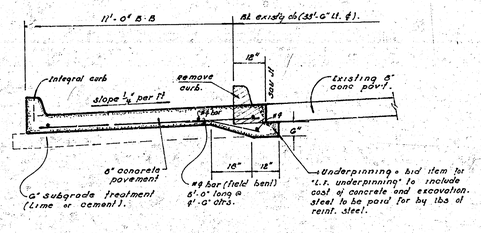

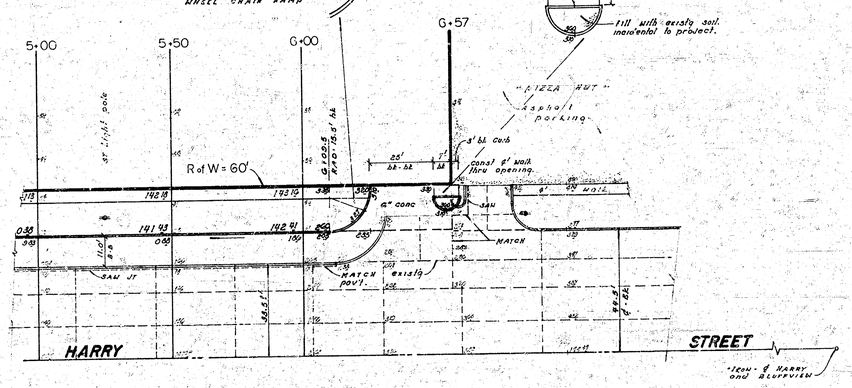

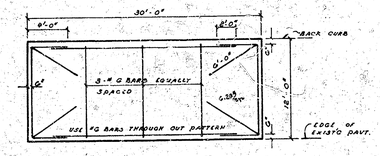

TYPICAL STEEL PATTERN

"EARTHWORK QUANTITIES"

EXCAVATION	COMP FILL
625.1 CU YDS	33.0 CU YDS
10% 62.5 " "	10% 3.0 " "
658.6 CU YDS	33.0 CU YDS

DECELERATION LANE
N. Side HARRY STREET
E.L. CLIFTON AVE to a point 622' E. of E.L. CLIFTON AVE.
CITY of WICHITA, KANSAS
R.W. LINN CITY ENGINEER.
DATE MAY 1974 Proj No. DAKS 573087

RONALD E. SCHIFFBAUER 6311 KANSAS PROFESSIONAL ENGINEER

1/2