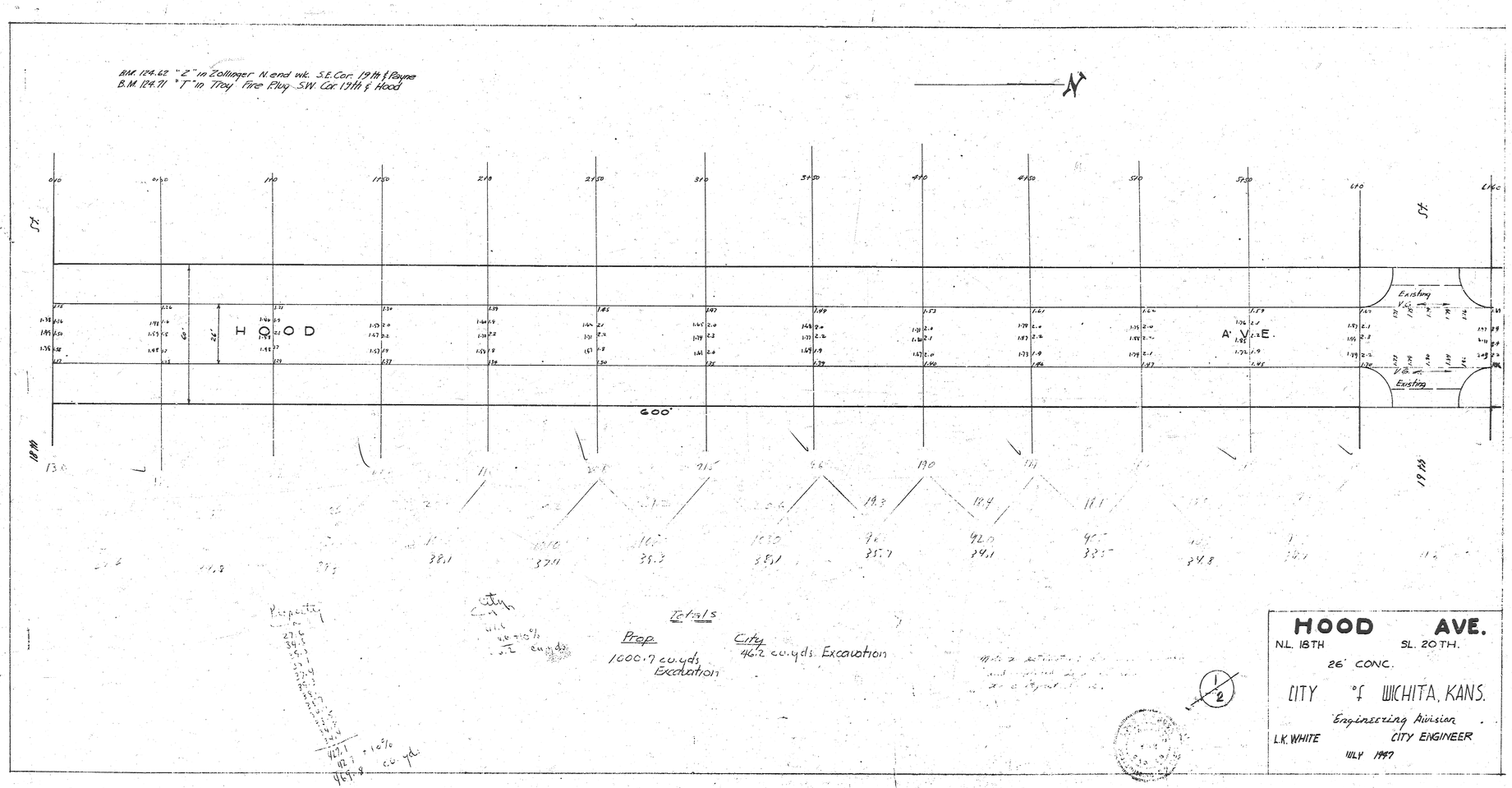
B.M. 124.62 "Z" in Zollinger N. end wk. S.E. Cor. 19th & Payne
B.M. 124.71 "T" in Troy Fire Plug S.W. Cor. 19th & Hood
N
HOOD
AVE.
600'
Existing
Existing
Property
City
Totals
Prop.
1000.7 cu.yds Excavation
City
46.2 cu.yds. Excavation
HOOD AVE.
N.L. 18TH
SL. 20TH.
26' CONC.
CITY of WICHITA, KANS.
Engineering Division
L.K. WHITE
CITY ENGINEER
JULY 1947

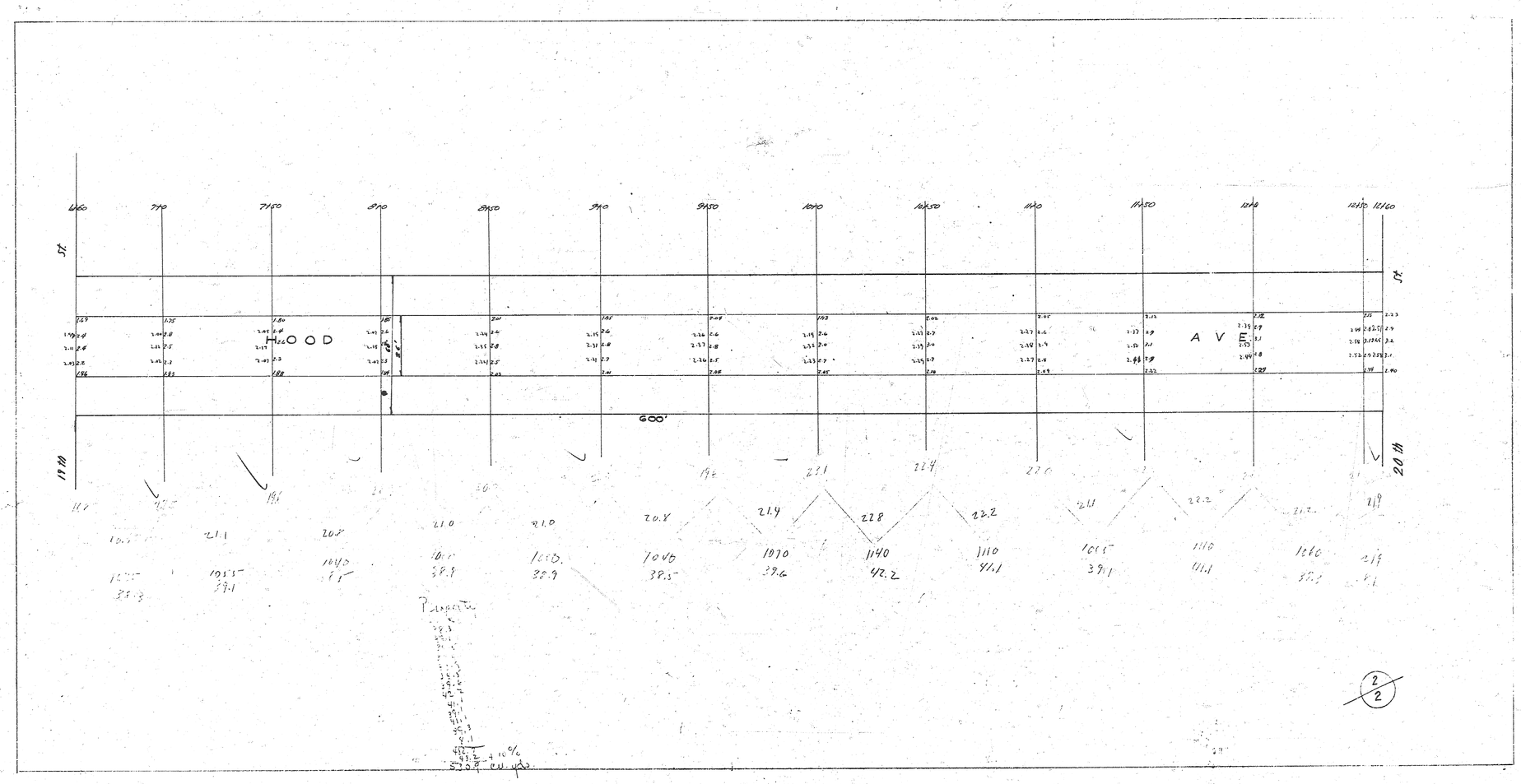

HOOD
AVE
600'
19th
20th

Book #16

B.M. 124.62 "Z" in Zollinger N. end wk. S.E. Cor. 19th & Payne
B.M. 129.71 "T" in Troy Fire Plug S.W. Cor. 19th & Hood

N

St

0+0 | 0+50 | 1+0 | 1+50 | 2+0 | 2+50 | 3+0 | 3+50 | 4+0 | 4+50 | 5+0 | 5+50 | 6+0 | 6+50

St

Existing V.C.

HOOD

A V E.

Existing V.C.

60'

28'

1.76	1.76	1.72	1.69	1.69	1.85	1.87	1.89	1.93	1.87	1.82	1.79	1.62	1.69
1.98 / 1.26	1.98 / 1.4	1.96 / 1.9	1.93 / 2.0	1.94 / 1.9	1.94 / 2.1	1.94 / 2.0	1.94 / 2.0	1.91 / 2.0	1.91 / 2.0	1.95 / 2.0	1.96 / 2.0	1.97 / 2.1	1.97 / 2.4
1.99 / 1.29	1.99 / 1.5	1.97 / 2.0	1.97 / 2.2	1.98 / 2.2	1.98 / 2.2	1.98 / 2.3	1.98 / 2.3	1.91 / 2.1	1.91 / 2.1	1.95 / 2.1	1.96 / 2.1	1.97 / 2.1	1.97 / 2.4
1.98 / 1.28	1.98 / 1.7	1.96 / 1.9	1.97 / 2.2	1.98 / 2.2	1.97 / 2.2	1.98 / 2.3	1.98 / 2.3	1.91 / 2.1	1.91 / 2.1	1.95 / 2.1	1.96 / 2.1	1.97 / 2.1	1.97 / 2.4
1.92	1.92	1.89	1.89	1.90	1.90	1.90	1.90	1.87	1.87	1.91	1.92	1.93	1.93

600'

18 M

13.0	14.9	16.7	18.8	20.7	21.2	21.6	20.6	19.6	20.2	20.8	21.2	21.5	20.6	19.6
745		940		1060		1030		1010		1060		1030		965
27.6		34.8		39.3		38.1		37.4		39.3		38.1		35.7

19	18.4	18.7	18.1	18.8	18.8	18.7	18.6	18.5	19 M	19.8		
920		905		940		930		1122				
34.1		33.5		34.8		34.4		41.6	City			

Property

27.6
34.8
39.3
34.7
37.4
35.7
38.1
37.7
38.1
34.1
33.5
34.8
34.4
41.6

427.1
42.7 +10%
470.8 cu. yds

City

41.6
4.6 +10%
46.2 cu. yds.

Totals

Prop
1000.7 cu. yds. Excavation

City
46.2 cu. yds. Excavation

Note to estimator: all combined removal and replacement is to be charged to a city at large.

1/2

HOOD AVE.

N.L. 18TH SL. 20TH.

26' CONC.

CITY OF WICHITA, KANS.

Engineering Division

L.K. WHITE CITY ENGINEER

JULY 1949

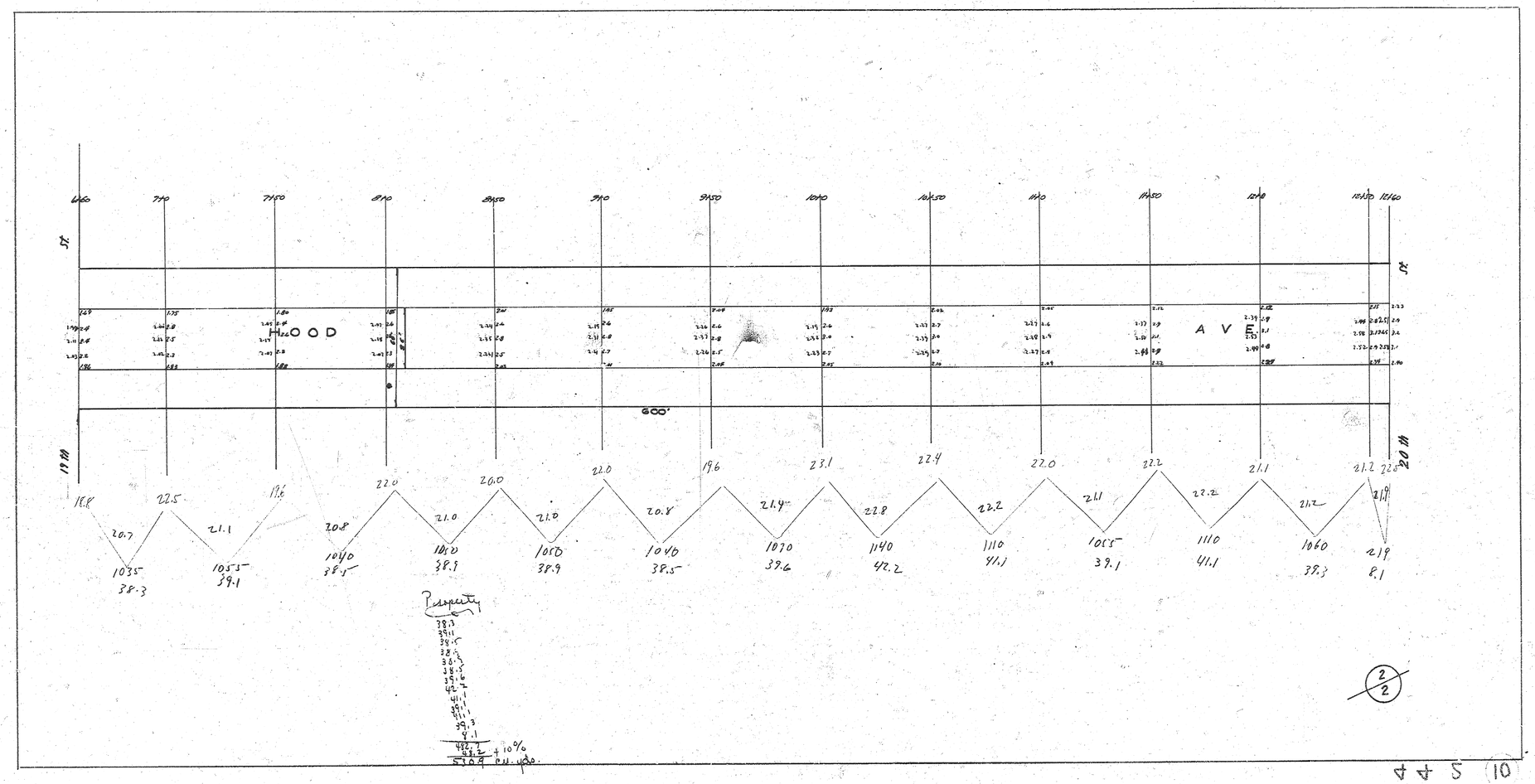

HOOD
AVE.
600'
19 M
20 M
18.8
22.5
19.6
22.0
20.0
22.0
19.6
23.1
22.4
22.0
22.2
21.1
21.2
22.5
20.7
21.1
20.8
21.0
21.0
20.8
21.4
22.8
22.2
21.1
22.2
21.2
21.9
1035
38.3
1055
39.1
1040
38.5
1050
38.9
1050
38.9
1040
38.5
1070
39.6
1140
42.2
1110
41.1
1055
39.1
1110
41.1
1060
39.3
219
8.1
Property
38.3
39.1
38.5
38.9
38.9
38.5
39.6
42.2
41.1
39.1
41.1
39.3
8.1
482.7
48.2
530.9
+10%
cu. yds.

2/2

445 (10)

PAVING PLAN 1942
HOOD ST. - N.L. 18TH to S.L. 20TH
C6. & GTR. ONLY

