B.M. 117.25 Standard N.E. Cor Hydraulic & 17th St.
B.M. 121.98 S.W. Edge Thim. & Hydraulic & & 18th St. E.
B.M. 120.23 S.W. Edge Thim. & Hydraulic & & 19th St. E.
B.M. 119.95 S.W. Edge Thim. & Hydraulic & & 20th St. E.
B.M. 128.26 S.E. Cor Lower Step, S.S. of School, N.W. Cor Hydraulic & 21st St.
B.M. 123.16 S.E. Cor Signal Lt. Base, S.W. Cor Hydraulic & 21st St.

Base Line = Sec. Line

Scale 1"=80'

Curb Grade +1.515% Elev. 1117.25 N.L. 17th W. 0+00
Curb Grade +0.960% Elev. 1118.81 P.I. 1+00 100' V.C. Sta. 1+00 El. 118.81
Curb Grade +0.450% Elev. 1120.25 P.I. 2+50 100' V.C. Sta. 2+50 El. 120.25
Curb Grade +0.316% Elev. 1121.01 P.I. 3+00 100' V.C. Sta. 3+00 El. 121.01
Curb Grade +0.868% Elev. 1121.44 S.L. 21st E. 4+00

Wt. 0.3' | Wt. 0.3' | Wt. 0.4' | Wt. 0.4'

R.C. 0+50 | P.T. 1+50 | R.C. 2+00 | P.T. 3+00 | R.C. 3+50 | P.T. 4+50

HYDRAULIC AVE.

Curb Grade +1.180% Wt. 0.8' | Curb Grade +1.510% Wt. 0.8' | Curb Grade +0.982% Wt. 0.8' | Curb Grade +0.580% Wt. Front 0.5' to 0.5' then to 0.8' | Curb Grade +0.868% Wt. 0.8'

R.C. 0+20 N.L. 17th E. El. 118.01 Sta. 0+50 100' V.C. | P.I. 1+00 El. 118.86 | P.T. | R.C. | P.I. 2+50 El. 120.33 | P.T. | R.C. | P.I. 3+00 El. 121.01 | P.T.

Match Drive

Existing 6" Concrete Curb & Gutter

Trees

NOTE: Walk & Drive Grades were not set by the City Engineer's Office

EXCAVATION CALCULATED

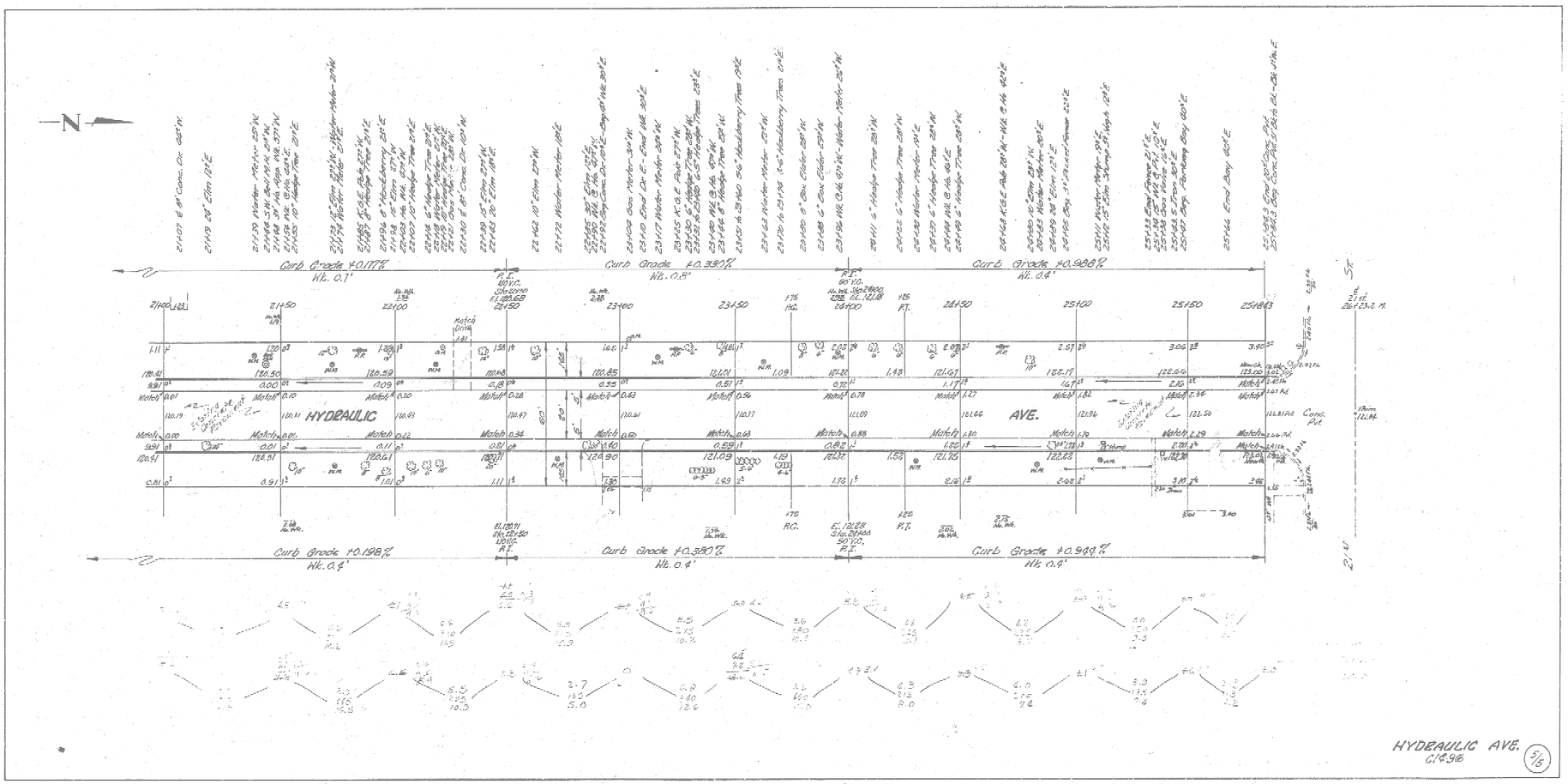
Yards	1317.2
10%	131.7
Total	1448.9 cu. yds.

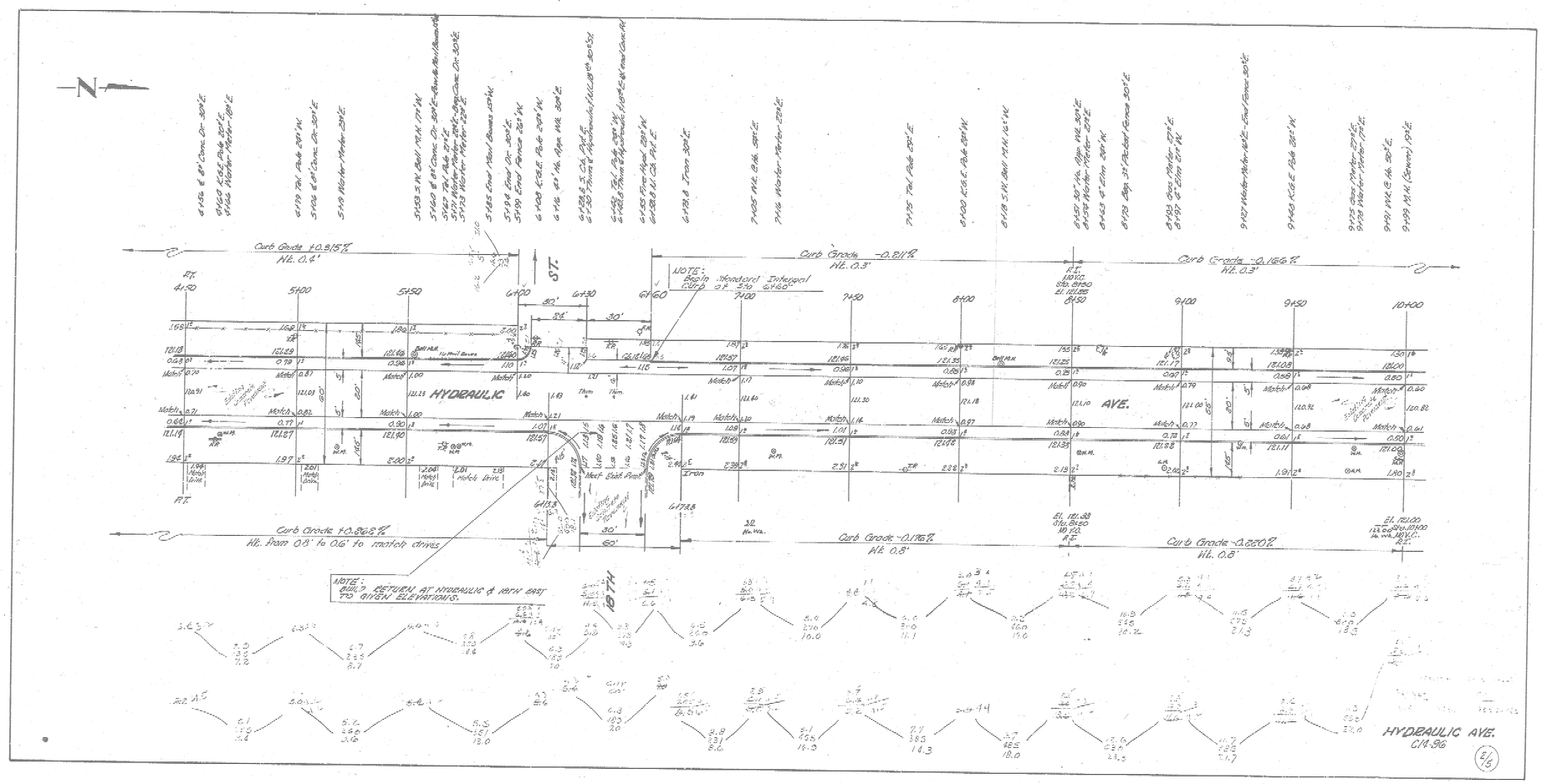
Yards	162.2
10%	16.3
Total	178.5 cu. yds.

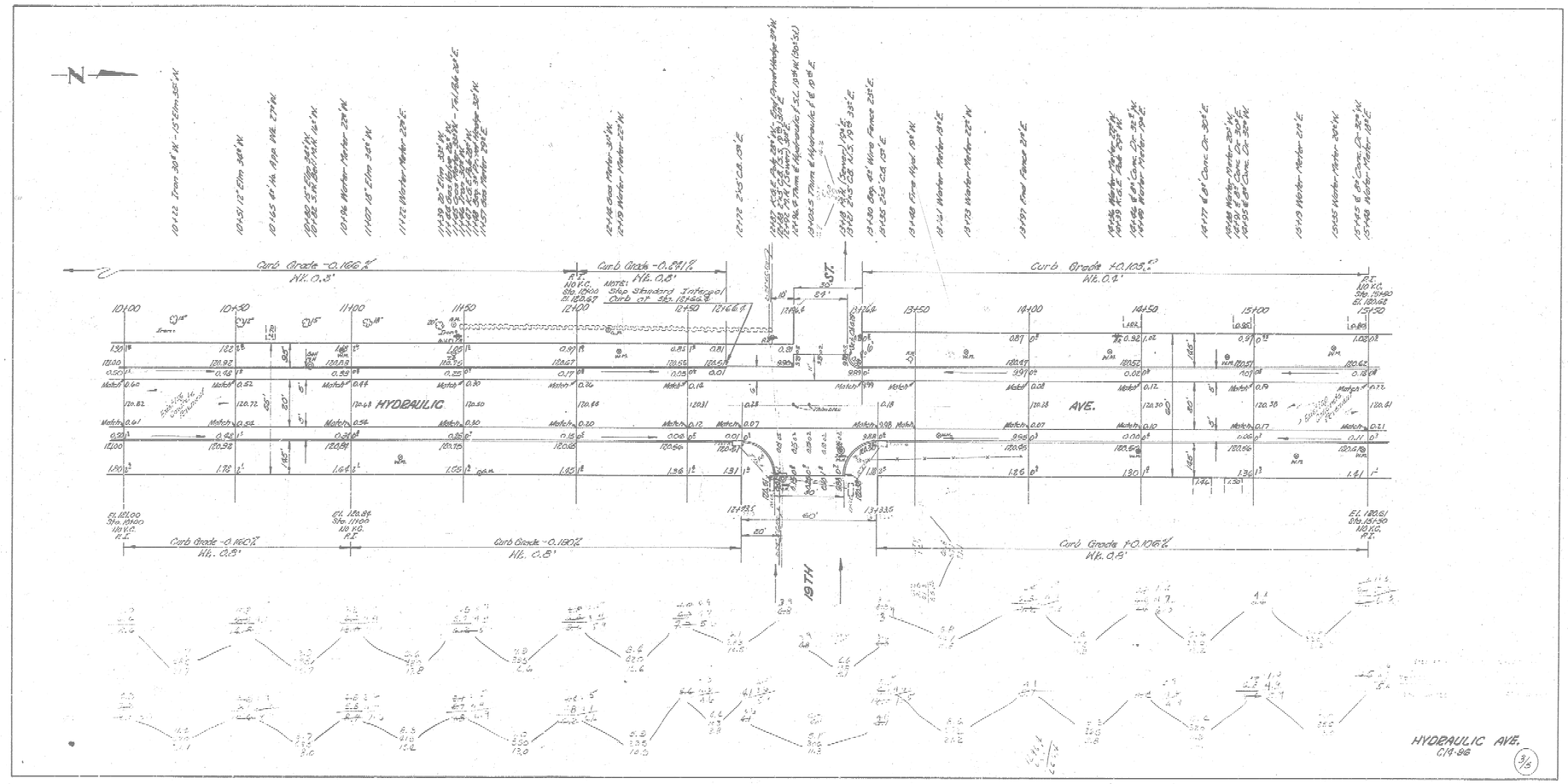
STEEL PARAPET On 99' of Work

HYDRAULIC AVE.
N.L. 17th To S.L. 21st
10' WIDENING 6" CONC. & C.B.
CITY OF WICHITA, KANSAS
B.E. SMITH — CITY ENGINEER
MAY 1954 — Plan No. C-12-96

1/6


N
Curb Grade +0.117%
Curb Grade +0.339%
Curb Grade +0.988%
Curb Grade +0.198%
Curb Grade +0.387%
Curb Grade +0.949%
HYDRAULIC
AVE.
HYDRAULIC AVE.
C14.916


N
Curb Grade +0.815%
Mt. 0.4'
Curb Grade -0.811%
Mt. 0.3'
Curb Grade -0.166%
Mt. 0.3'
Curb Grade +0.868%
Mt. from 0.8' to 0.6' to match drives
Curb Grade -0.176%
Mt. 0.8'
Curb Grade -0.220%
Mt. 0.8'
NOTE: Begin Standard Integral Curb at Sta. 6+60
NOTE: Begin Standard Integral Curb at Sta. 6+60
NOTE: REFER TO PLAN AT HYDRAULIC & 10TH EAST FOR GRADE ELEVATIONS.
HYDRAULIC
AVE.
10TH
ST.
HYDRAULIC AVE.
C/A 96
E/5


Curb Grade -0.166%
Curb Grade -0.894%
Curb Grade +0.105%
Curb Grade -0.116%
Curb Grade -0.190%
Curb Grade +0.106%
HYDRAULIC
AVE.
19TH
HYDRAULIC AVE.
C19-96

N

15+11.11 R.C.& E. Pole 27.1' Rt.
15+25.1 ℄ 24" Conc. Dr. 30.1' Lt.

15+90.1 ℄ 24" Conc. Dr. 30.1' Lt.

16+07.1 Water Meter 29.5' Water Meter 21.1' Rt.

16+22.2 30" RA. Pipe RA. 3.3' Rt.
16+28.2 24" Pipe 18.1' Lt.

16+46.6 Water Meter 19.6' Lt.

16+90.0 ℄ Culvert 20.2' Lt.

17+02.2 R.C.& E. Pole 28.8' Rt.
17+05.5 18" Elm 12.4' Lt.
17+11.2 Water Meter 22.4' Rt.
17+17.7 Water Meter 20.1' Lt.
17+24.4 18" ℄ Conc. Dr. 32.5' Rt.
17+28.4 18" ℄ Conc. Dr. 32.5' Lt.

17+46.2 10" Elm 21.2' Lt.

17+64.2 Water Meter 22.1' Rt.
17+68.3 18" Elm 21.1' Lt.
17+77.9 18" ℄ Conc. Dr. 30.1' Rt.

17+82.2 12" Elm 23.1' Rt.

18+01 Water Meter 21.1' Rt.
18+04.4 12" Elm 28.1' Rt.
18+11 R.C.& E. Pole 28.1' Rt.

18+19.8 18" ℄ Conc. Dr. 31.1' Rt.

18+27.6 6" Elm 29.1' Rt.

18+36.8 24" ℄ Conc. Dr. 32.1' Rt.

18+46.6 12" Elm 29.1' Rt.

18+62 Water Meter 22.1' Rt.

18+98 R.C.& E. Pole 28.1' Rt.

Conc. Ditch to Open

19+13.2 ± ℄ Hydraulic, 1'6" R.C.P. 53.6' Rt. (Overflow Pipe)

19+43.5 ± ℄ Conc. Hydraulic, 1'6" R.C.P. 51.2' Lt.

19+64 Fire Hydrant 28.1' Rt. - 14.1' Rt. Hedge 23.1' Lt.
19+87 Water Meter 28.1' Rt.

20+03.1 12" Ø Wtr. 40.1' Rt.
20+07.7 12" Hedge 23.1' Lt.
20+12.2 12" Hedge 23.1' Lt.
20+17.8 12" Hedge 23.1' Lt.
20+23.6 6" Hedge 23.1' Lt.
20+30.6 Transformer Pole 28.1' Rt.
20+34.8 24" Conc. Dr. 30.1' Rt. - 12" Hedge 23.1' Lt.
20+46.8 6" Hedge 23.1' Lt.

20+55.1 12" Elm 21.1' Rt.

20+66.1 R.C.& E. Pole 29.1' Lt.

20+68.1 R.C. Pole Guy 29.1' Lt.

20+78.9 Water Meter 29.1' Rt.
20+91.1 24" Elm 19.1' Lt.

Curb Grade -0.118%
Rt. 0.4'

Curb Grade +0.177%
Rt. 0.8'

P.I. 160 V.C. Sta. 15+60 El. 129.66

15+50 16+00 16+50 17+00 17+50 18+00 18+50 19+00 19+13.2 19+32 20+50 21+00

ST.

60'

NO CROWN

12'

30'

1.02 0.2 | 0.96 1.2 | 0.91 1.2 | 0.85 1.2 | 0.80 1.2 | 0.76 1.2 | 0.68 0.2 | 0.63 0.1 | 0.67 | 0.59 1.5 | 1.13 1.3 | 1.31 1.7

129.62 | 129.36 | 129.51 | 129.45 | 129.40 | 129.36 | 129.28 | 129.23 | 129.21 | 129.19 | 129.33 | 129.41

0.12 0.8 | 0.09 0.9 | 0.01 0.5 | 9.95 0.8 | 9.94 0.8 | 9.94 0.8 | 9.79 0.5 | 9.79 0.1 | 9.79 | 9.83 0.1 | 9.93 0.2

Match 0.21 | Match 0.18 | Match 0.06 | Match 0.07 | Match 0.02 | Match 9.94 | Match 9.91 | Match 9.87 | 9.87 | 9.78 | Match 9.91 | Match 0.01

120.41 | 120.37 | 120.51 | 120.25 | 120.19 | 120.16 | 120.01 | 0.93 Mast Billet Found | 0.02 | 0.96 Mark F. Elliott Found | 9.99 | 120.08 | 120.19

Match 0.21 | Match 0.19 | Match 0.03 | Match 0.05 | Match 9.93 | Match 9.91 | Match 9.87 | Match 9.87 | Match 9.82 | Match 9.80 | Match 9.85 | Match 0.00

0.11 0.1 | 0.05 0.2 | 9.98 0.8 | 9.90 0.5 | 9.87 0.4 | 9.91 0.3 | 9.96 0.3 | 9.97 0.3 | 9.97 0.4 | 9.97 0.3 | 9.97 0.4 | 9.97 0.3 | 9.91 0.1 | 9.91 0.2

120.41 | 120.66 | 120.48 | 120.41 | 120.37 | 120.31 | 120.26 | 120.21 | 120.19 | 120.31 | 120.31

1.01 1.1 | 0.95 1.2 | 0.98 0.8 | 1.22 1.1 | 1.17 1.3 | 1.11 0.8 | 0.66 0.9 | 0.81 1.2 | 0.57 | 0.80 0.3 | 0.71 0.8 | 0.80 0.3

HYDRAULIC AVE.

El. 129.61 Sta. 16+50 110 V.C. R.C.

El. 130.98 Sta. 16+50 110 V.C. R.C.

El. 130.51 Sta. 18+00 110 V.C. R.C.

Curb Grade -0.180%
Rt. 0.4'

Curb Grade -0.118%
Rt. 0.8'

Curb Grade -0.118%
Rt. 0.4'

Curb Grade -0.195%
Rt. 0.4'

Curb Grade +0.129%
Rt. 0.4'

19+13.5

19+19.5

60'

30TH

NO CROWN

30'

NOTE TO FIELD ENGINEER:
Reference Peg to drill in Sta. 19+19.2 & Triangle, Sta. 18+68.5, both ℄ Hydraulic, before construction of this project.

NOTE:
Remove ½ of Existing Concrete Pavement from Sta. 19+35.5 to Sta. 19+78.2. Replace with ½ of Concrete Pavement. To be warped to obtain elevations of a proposed 18" Valley Gutter running West from the E.℄.

HYDRAULIC AVE.
C14.96

4/15