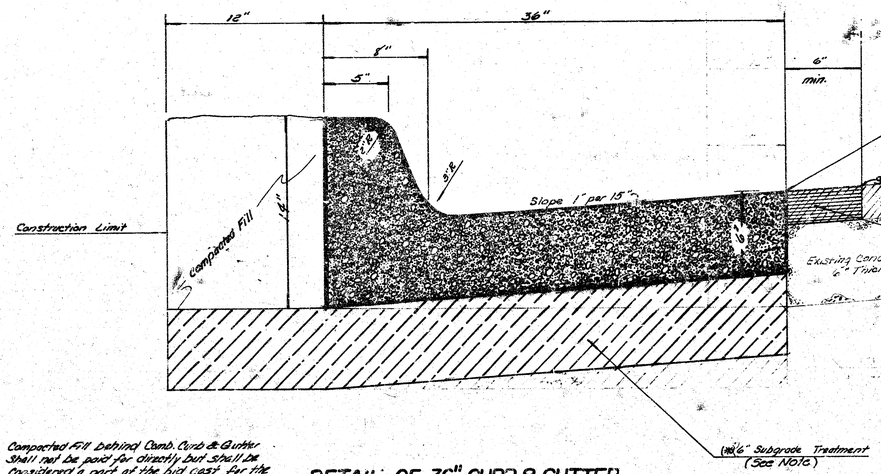
Reconstruction of Curb & Gutter and Walk

NORTH SIDE ORME ST. — E.L. Water St. to W.L. Main St.
EAST SIDE WATER ST — N.L. Orme St. to N.L. Lot 1, South Main Plaza Add'n.
WEST SIDE MAIN ST. — N.L. Orme St. to N.L. Lot 1, South Main Plaza Add'n.

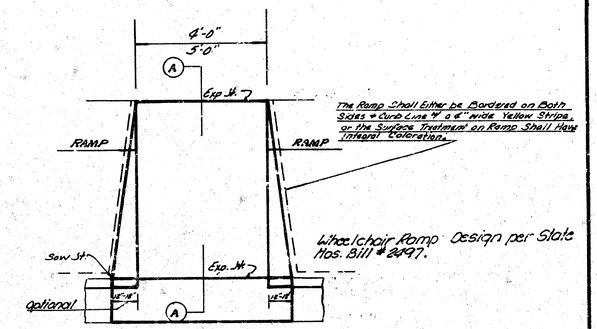


Compacted Fill behind Comb. Curb & Gutter shall not be paid for directly but shall be considered a part of the bid cost for the Combined Curb & Gutter.

DETAIL OF 36" CURB & GUTTER

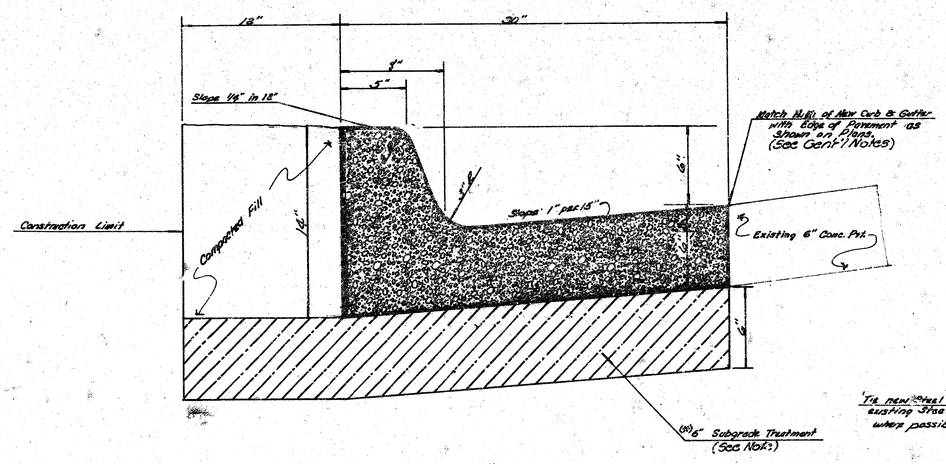
(*) Note: 36" Comb. Curb & Gutter to be included in price bid per lin. ft. of Comb. Curb & Gutter.

* Note: 6" Subgrade manipulation shall be mixed and hauled to the project. It shall be placed beneath the new Comb. Curb & Gutter and Pvt. on Orme St. only. The bid price of manipulation shall include the cost of hauling.

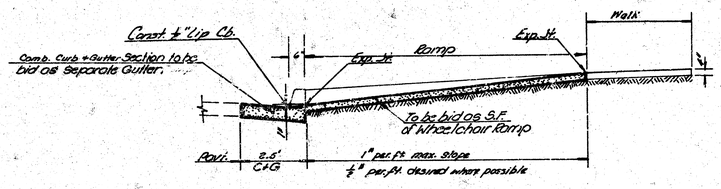


Wheelchair Ramp Design per State Hwy. Bill # 2097.

(*) Note: Rem. Comb. Cb. & Gtr. to nearest joint where practical.

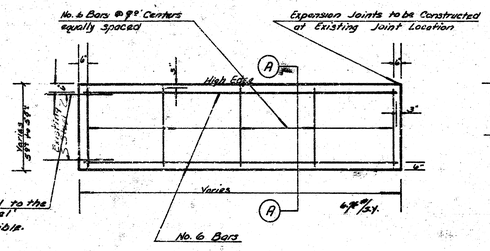


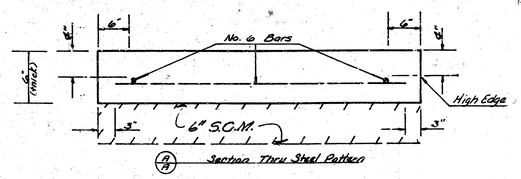
DETAIL OF 30" CURB & GUTTER



A / A Section Thru Ramp

WHEELCHAIR RAMP

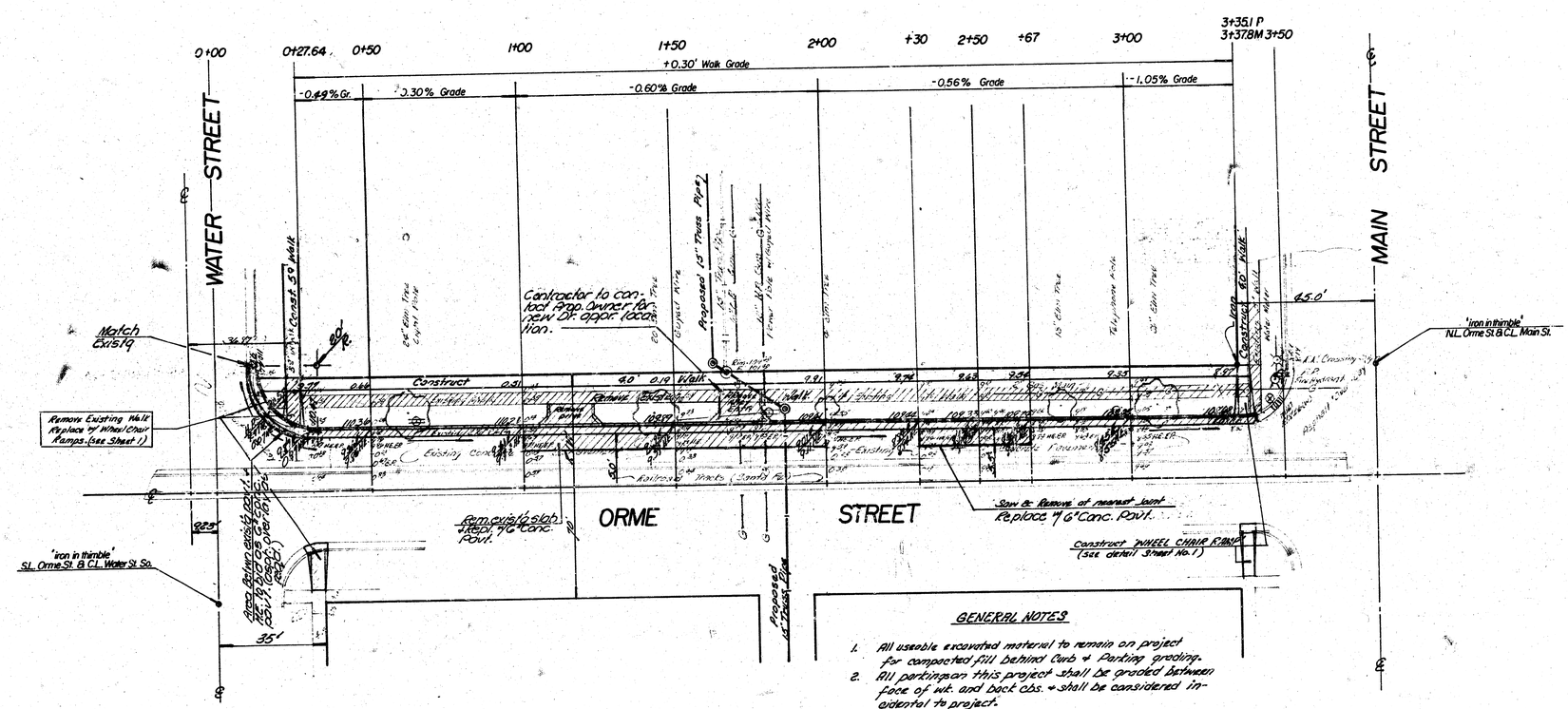




TYPICAL STEEL PATTERN

B.M. 110.48 N.E. Cor. of 2 Step from Bottom to Porch at House 815 So. Main St.
Base Line — 55.5' No. of 'iron in thimble' at S.L. of Orme St. and C.L. of Water St. So.

Scale: 1" = 20'



GENERAL NOTES

1. All useable excavated material to remain on project for compacted fill behind Curb & Parking grading.
2. All parking on this project shall be graded between face of wk. and back obs. & shall be considered incidental to project.
3. All conc. walk construction shall be on property line.
4. Engineer & Contractor to protect all "irons" on this project.
5. Engineer shall determine in field amount of conc. pavt. to be removed & replaced on Orme St. to insure smooth transition.

Survey Duties 88 DCD-105
Plan Griggs & Bunion
List
Checked

CURB & GUTTER REPAIR
ORME ST.- WATER ST. to MAIN ST.
Project Number DAKS 575094

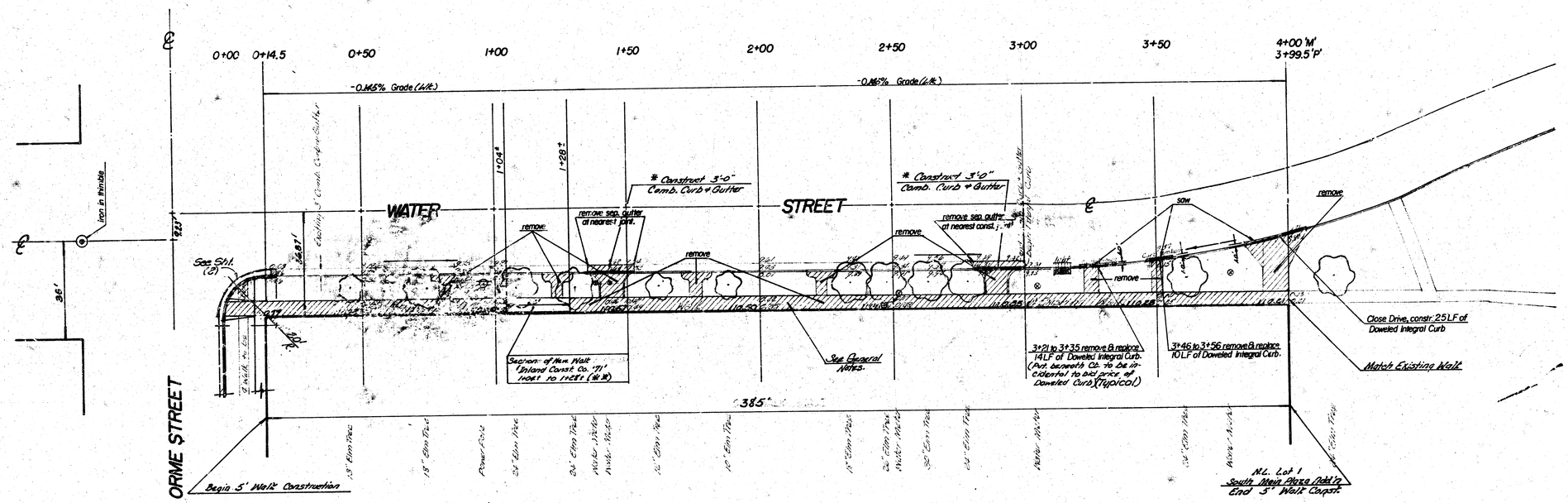
2/4

B.M. 110.48 N.E. Cor. of 2nd Step from Bottom to Porch at 815 So. Main St.

BASE LINE 55.5'N & 14.4'E IRON-IN-THIMBLE AT C.L. OF ORME & WATER ST. SOUTH

N

Scale 1" = 20'



(##) Engr. Note - If this section of walk is not on E.R. + to grade rem. + repl. w/ new walk const.

(#) See Note on Sht (1) of 4

WATER STREET
PROJ. NO. DAKS575094

3/4

B.M. 110.48 N.E. Cor 2nd Step from Bottom to House at 815 S. Main

N

SCALE: 1" = 20'

ORME ST.

(R) Note: Grade parking betwn. Face of New Walk Construction and Back of existing Curb

00+50 1+00 1+50 2+00 2+50 3+00 3+50 P.I. No V.C. 3+66 4+00 4+21.35

+0.1366% (Walk Gr.) -0.9937%

3+56.35

Beg. of Walk Const.

End of Walk Const.

34'

Remove Existg Walk.

iron

12" Elm Tree

18" Elm Tree

8" Elm Tree

12" Elm Tree

18" Elm Tree

WALK REMOVAL

WHEELCHAIR RAMP See Sh. No 1

Match Existing Walk

IRON & THIMBLE ℄ of MAIN ST. 18' ℄ of ORME ST.

MAIN ST.

MAIN ST.
WALK REPAIR
Proj. No. DAKS 575(9)4

4/4