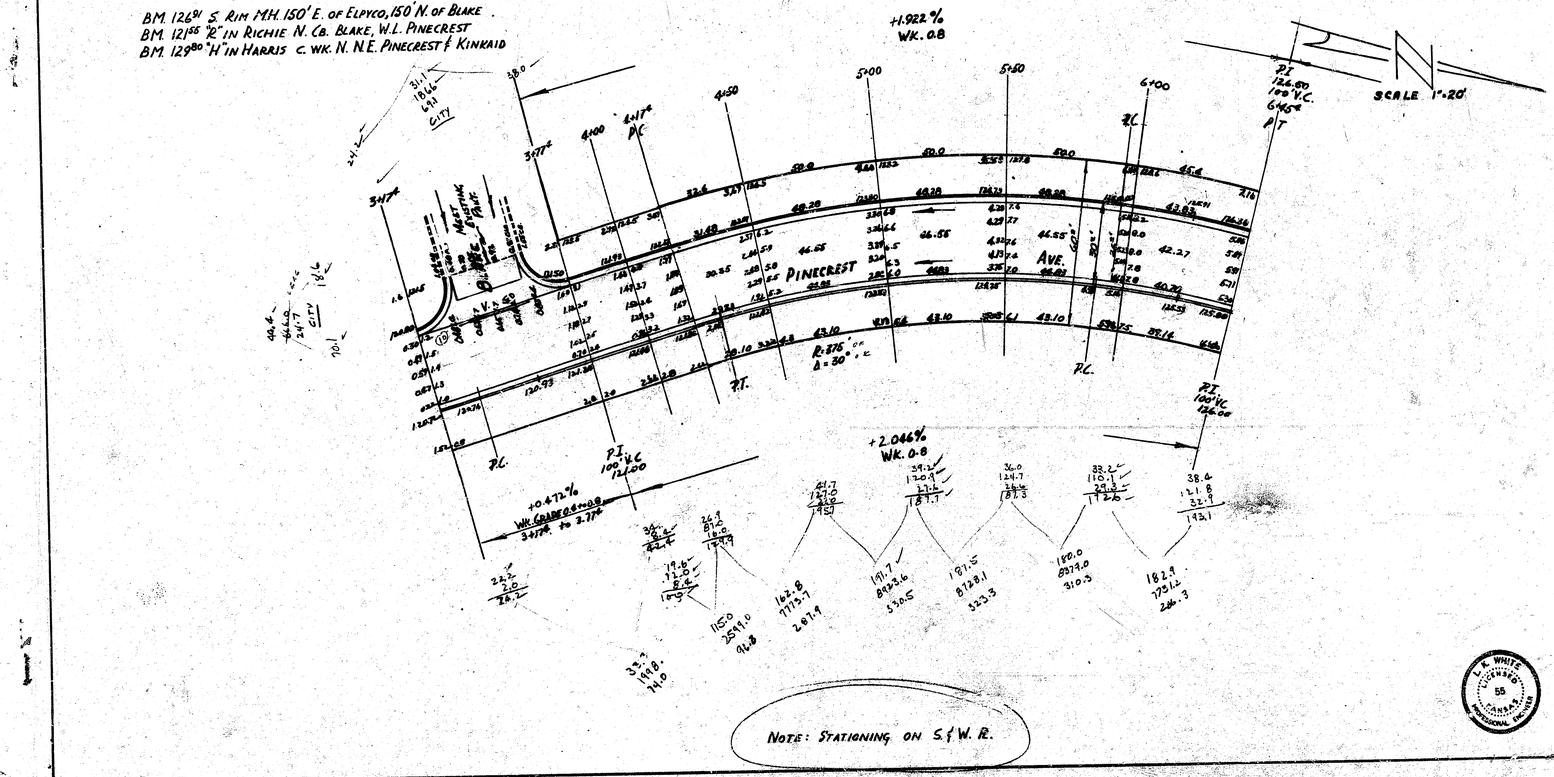
CH. M. 81

Exc.

Pesp.	City
407.6	372.0
+10% 407.6	+10% 37.2
448.2	409.2

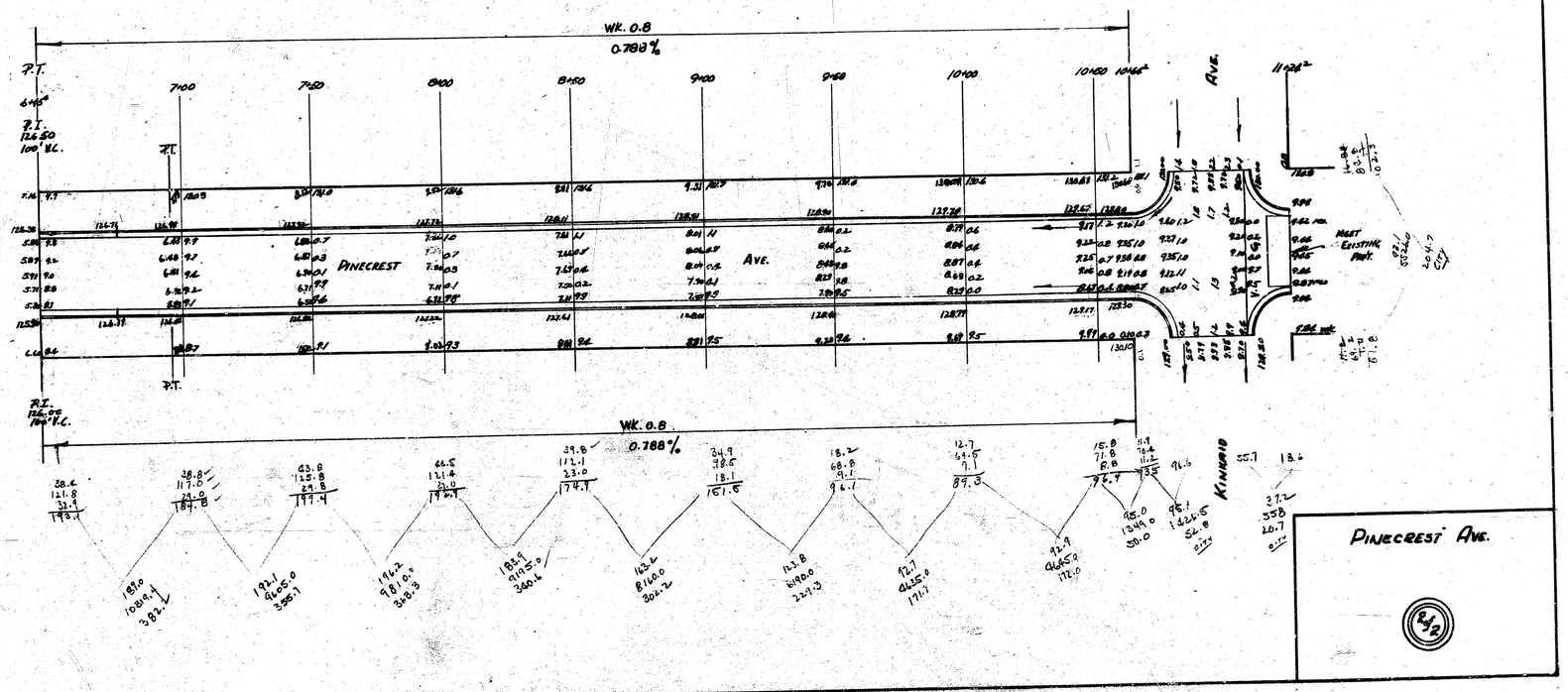
BM 1269 S. Rim M.H. 150' E. of Elpyco, 150' N. of Blake.
BM 1215 "2" in Richie N. Cb. Blake, W.L. Pinecrest
BM 1290 "H" in Harris c. wk. N. N.E. Pinecrest & Kinkaid



PINECREST AVE.
S.L. BLAKE TO W.L. KINKAID
26-2-30 AC.
CITY OF WICHITA, KANSAS
L.K. WHITE — CITY ENGINEER
JAN. 22, 1952 — PROJ. NO. CII-196

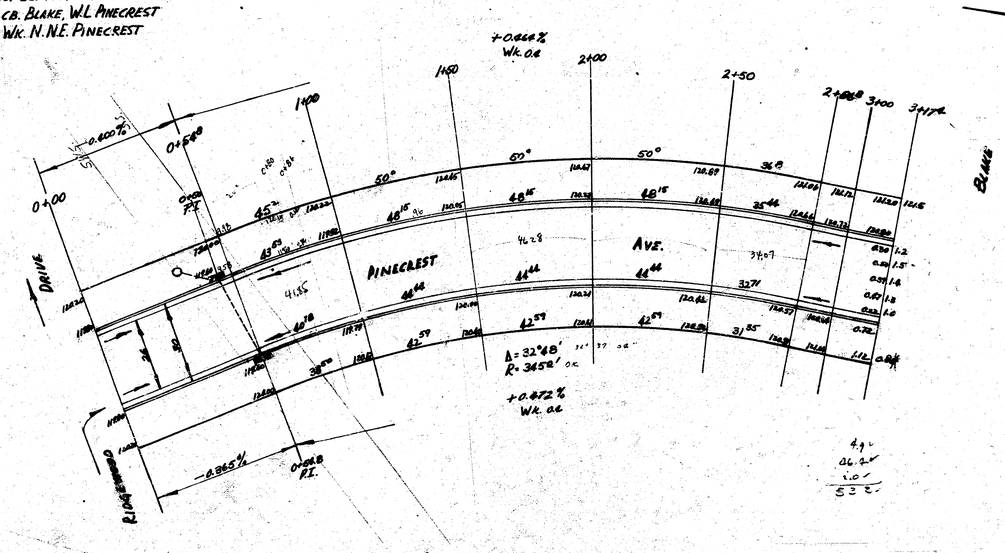
Plan No 81

SCALE 1"=20'



CH M. 81

B.M. 126.91 S. RIM MH 150' E OF ELDYCO, 150' N. OF BLAKE
B.M. 121.55 "R" IN RITCHIE N. CB. BLAKE, W.L PINECREST
B.M. 122.80 "H" IN HARRIS C. WK. N.NE. PINECREST



SCALE: 1"=20'

EXCAV.	FILL
343 yd³	429 yd³
+10% 34.3	+10% 42.9
377.3	471.7

NOTE: STATION ON ℄ W. R

L. K. WHITE LICENSED 55 KANSAS PROFESSIONAL ENGINEER

PINECREST AVE
W.L. RIDGEWOOD TO S.L. BLAKE
26-2-30 A.C.
CITY OF WICHITA, KANSAS
L.K. WHITE CITY ENGINEER
JUNE 2, 1952 ACCT. NO. 672-69

Book 38Y Page 35-27

Intersection of Lorry Lane & Pinecrest Ave Book 38Y Page 35-27

B.M. 1443.1 Bolt N.S. Elm Tree 100'W of 50'N of N.W. Cor Elpyco of Lorry Lane

Prop.	C.+Y
235.7	62.2
296.1	35.7
126.5	97.9
158.8	+10%
200.7	107.7 cu. yds.
178.3	
190.1	
159.1	
167.3	
149.3	
796	
2756.9	
2361.5	
+10%	
2597.7 cu. yds	

Note: Sta. on W.S. 68' offset from face ch.

Grand Total

Prop.	C.+Y
2597.7	107.7
599.2	157.9
796.9	
3993.8 cu. yds.	265.6 cu. yds.

T.P. 1353.5 Top N.W. iron Pinecrest & Lorry Lane

62.2 c.+y.

35.7 c.+y.

28.6

28.10

27.9

Lorry Lane

5+69.38 P.T. 400' V.C.

6+10 P.C. 230' V.C.

6+16.70

Pl iron

3+59 P.I. 400' V.C. 13050

+4.715% W.C. 1.0

5+71.72 P.T.

5+00

84.98'

+5+56.78

Pl iron

60'

Pinecrest Ave

144'

5+62.88 P.T. 400' V.C.

6125 P.C. 200' V.C.

3+89 P.I. 400' V.C. 13608

+4.798% W.C. 0.4

1+57.26 P.C. 400' V.C.

1+47.76 P.C.

Pl iron

1+00

2+00

3+00

4+00

4+50

0+50

0+00

Beg. Ext. 24.0 min

147.76'

R-698.59 Δ=26°55'00"

328.19'

42.74'

43.52'

50'

48.48

39.75

40.18

21.78'

20.09'

46.30'

47.39'

47.99'

46.50'

48.58'

R-638.59

500±

-0.139% W.C. 1.0

+0.144% W.C. 0.4

Pl iron

P.C.

Pl iron

No Comm

Kinkaid

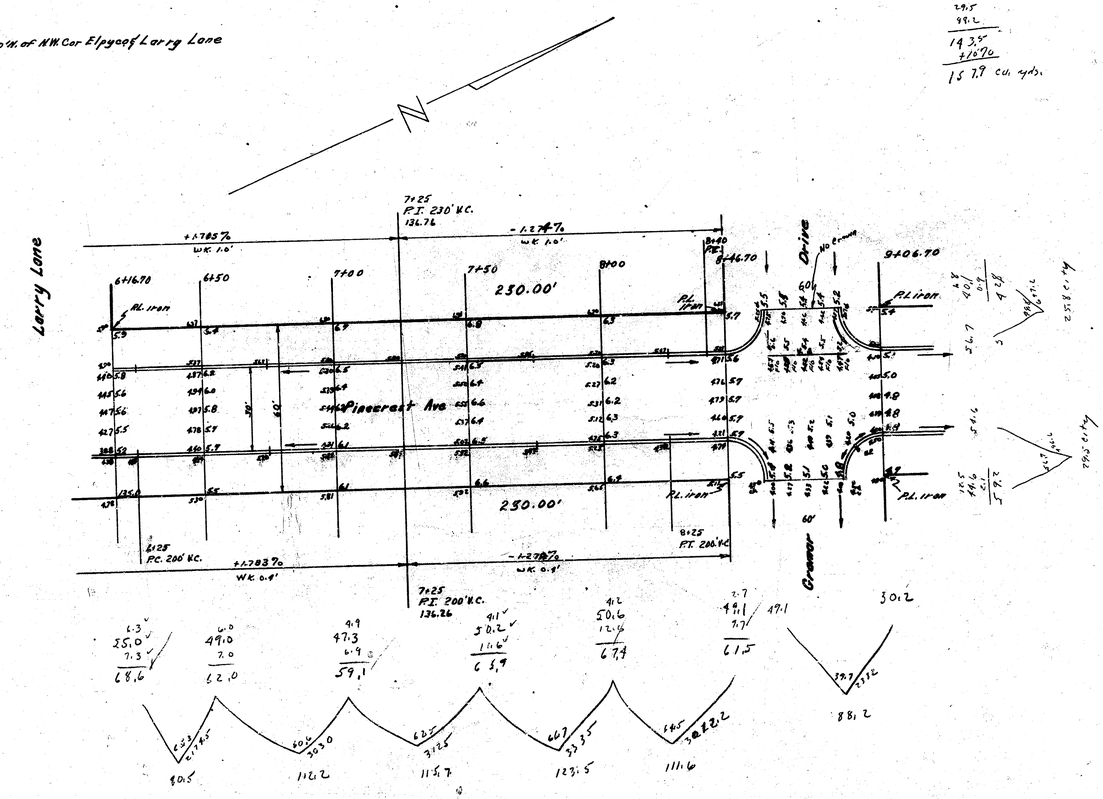
St.

N

| | | |

B.M. 144.31 Bolt N.S. Elm Tree 100'W of 50'N. of NW Cor Elpy of Larry Lane

City	Property	Total
25.8	80.5	587.8
29.5	112.2	177.9
98.2	115.7	765.8 cu. yds.
193.5	123.5	
+10%	111.6	
157.9 cu. yds.	543.5	
	+10%	
	597.9 cu. yds.	



B.M. 144.31 Bolt N.S. Elm Tree 100'W.of S.of N.W. Cor. Lipyco & Larry Lane

Note: Sta. on E.S. 6℄ off set. from Recs. ch.

Proposed
39.3
9.1
~~0.5~~ 0.7
~~7.0.5~~ 28.0
~~10.4.5~~ 95.9
~~86.1~~ 77.0
~~26.7.3~~ 244.5
+10 %
~~246.2~~ cu.yds.
269.0

Changes in red are corrections to show station on E.S. rather than on W.S.

N

Drive

Gramor

Pinecrest Ave

Mt. Vernon Road

9+06.70 P.C. iron
9+50
10+00
10+50
11+00
11+50
11+36.70 P.C. iron
12+50
13+00
13+50 P.C. iron
13+72.65
Δ 82°00' 00" R-382.31
46.04'
45.18'
47.17'
50.30'
53.10'
R-382.31
11+60 W.K. o.f.
6.17% o.c. o.f.
13+52.9
353.05
116.5 1.16 C
16.5 17.5 0.6 C.Y.
R.L. iron
30'
60'
6.7 30.2 2.1 33.0
9.8
15.0
9.1
0.4
14.0
95.0
28.0
0.7
31.1
34.6
95.9
13.9 57.2 6.2 78.0
77.0
3/3

Estate