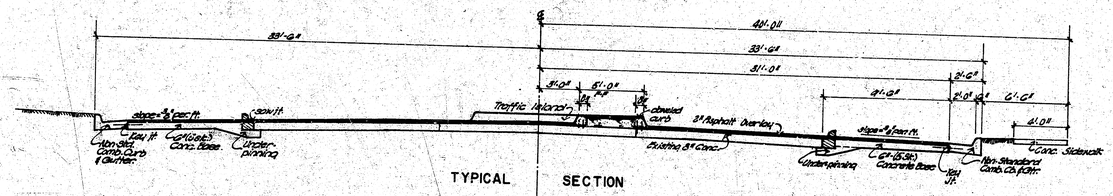
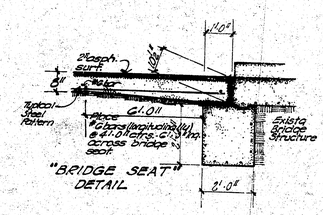
LINCOLN STREET

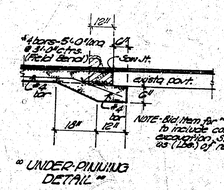
E.L. MIDLAND VALLEY RAILROAD R/W
LEFT BANK OF ARKANSAS RIVER
PROJECT NO. C18-46



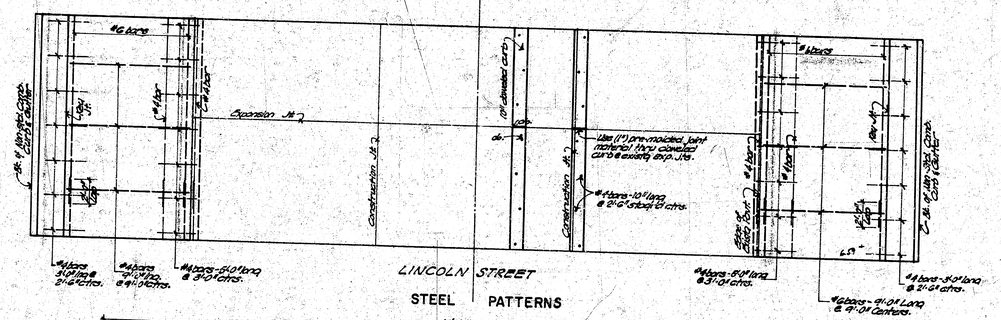
TYPICAL SECTION



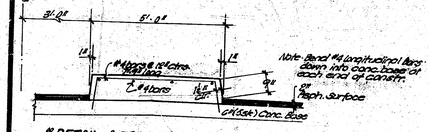
"BRIDGE SEAT" DETAIL




"UNDER-PINNING DETAIL"

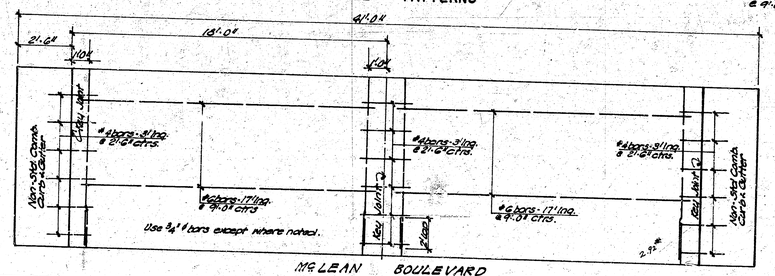


LINCOLN STREET STEEL PATTERNS

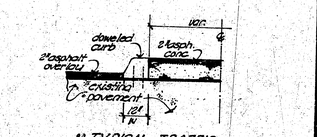


"DETAIL of TRAFFIC ISLAND" at NE. of Lincoln St. Bridge on McLean Blvd. (8 sk. Conc.) (100 #-½" #bars)



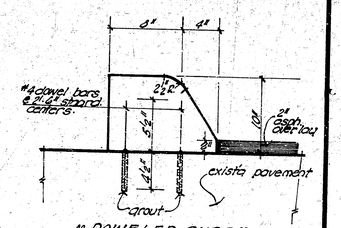


McLEAN BOULEVARD



"TYPICAL TRAFFIC ISLAND DETAIL"

NOTE: "Select Fill Material" is to consist of 80% conc. sand & 20% select soil thoroughly mixed. This mat'l is to be mechanically compacted in the median to the satisfaction of Engr.



"DOWELED CURB" (8 sk. conc.)

Nov. 1969

CITY OF WICHITA, KANSAS

B.E. Smith — CITY ENGINEER

Date: Nov. 1969

NOTE - USE THIS BENCH MARK ONLY

BM= 101.56 on NW. corner Concrete retaining wall - NE Lincoln Street and ES. P.R.E. Brick Office Building - 50'± N. & Sta. 3109.4 (Lincoln St.)

Survey Base Line = Center-Line Lincoln St.

N

Noted Grades for Grades As Shown

NOTE TO FIELD ENGINEER:
Cross section of Lincoln Blvd. before and after Corrected Mill is made. Set grade elevations on Lincoln Blvd. as shown. These grades are subject to change but from it desired for better riding surface.

-0.372%
+3.10 Adj. Grade

Lowest Grade Sub.

Lowest Grade Sub.

Lowest Grade Sub.

S.P. 5+ Cl.

Existing Curb

Existing Curb

Existing Curb

BILL of MATERIALS
5.88 CU. YDS. (Est.) Conc.
359 Lbs. Reinf. Steel
4-20'-0" x 10" Both. Treated Timber piles

20' Treated timber pile 10" butt (min.) 4 req.

"PLAN VIEW"

"REINF. CONC. OUTFALL STRUCTURE"
Scale 1" = 1'-0"

"FRONT ELEVATION"

"SIDE ELEVATION"

"RIP-RAP" at Outfall Structure (Broken Concrete)

LINCOLN

McLEAN BLVD.

BRIDGE

CONST. STREET

BIG ARKANSAS RIVER

N

Scale: 1" = 20'

"GENERAL NOTES"

1. Sand fill all lines beneath proposed pavt. or Flushing may be used if conditions are favorable.
2. Conc. Rip-Rap at outfall structure to be incidental to project.
3. Compacted backfill on left bank, River to be considered in project.
4. Plugging leads & inlets to be a part of inlet rem. bid price.

DATE: USE THIS BENCH MARK ONLY

BM-1075.52 1st Do NW corner concrete retaining wall N. 115 Lincoln Street & E.S. P.I.E. Brick Office building 50' E. of E. Sta. 348+4 (Lincoln St.)

Profile: 1" = 20' Horiz. 1" = 4' Vert.

Sand Backfill or Flush

Compacted Backfill

Top of Brick 24" Water Main (Broken conn.)

Note: Water Pipe to Locate & Will Relocate or Remove.

140'-18" R.C.P. @ +1.21% Grade

140'-18" R.C.P. @ +0.47% Grade

Disposed Material

Rip-Rap Thru Berm & River Bank by "OTHERS"

Conc. Rip-Rap

Lincoln St. Base (Top El. 1116.0)

100' Proposed Top of Slope

Outfall Structure 220 C.Y.

Top Berm 1075.0

Top Bank 1072.0

Top Bank 1070.0

Top Berm 1067.0

0 50 100 150 200 250 300

INCIDENTAL DRAINAGE IN CONNECTION WITH LINCOLN ST.
Thru Midland Valley Railroad Right-of-Way to
E. Bank Arkansas River
CITY OF WICHITA, KANSAS
A.E. Smith, City Engineer
Date - NOV. 1968 Proj. No. 018-46

A. E. SMITH 436 REGISTERED PROFESSIONAL ENGINEER KANSAS

11 2 S 8