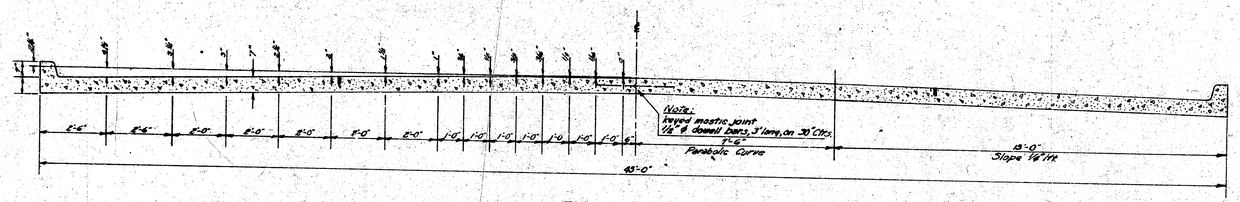
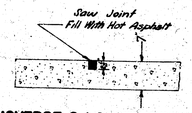
LINCOLN

E. L. CRESTWAY TO W. L. PERSHING

PROJECT NO. C16-117
" " C16-118



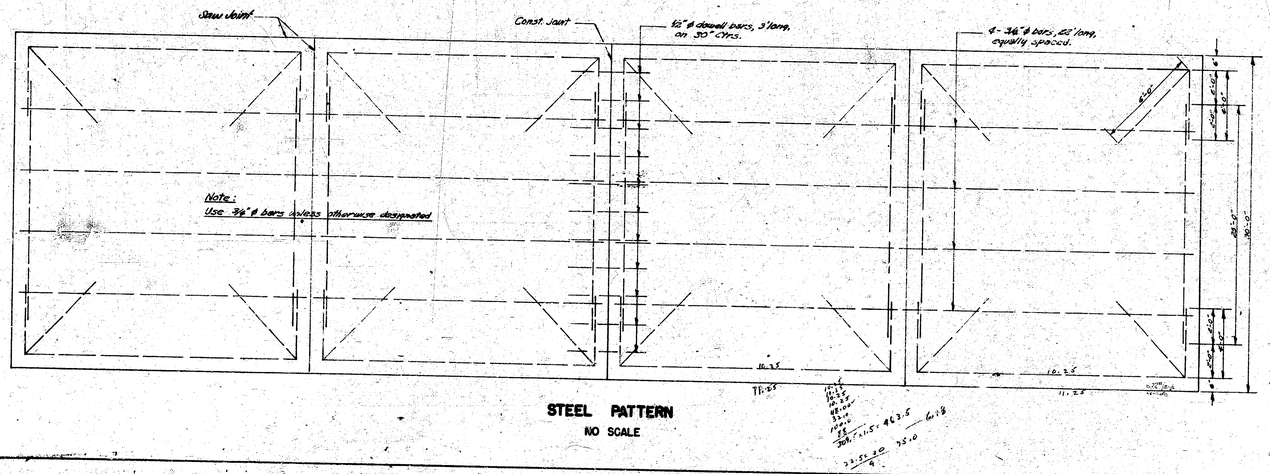
TYPICAL SECTION
NO SCALE



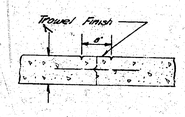
TRANSVERSE & LONGITUDINAL JOINT DETAIL
NO SCALE

NOTE -

WHERE CURBS IN THE SAME SECTION ARE AT DIFFERENT ELEVATIONS USE ELEVATION SHOWN ON PLAN FOR CONSTRUCTION JOINT.



STEEL PATTERN
NO SCALE



C.L. MARKER DETAIL
NO SCALE

Grade parking back to trees.
Trees are not to be disturbed.

Scale: 1" = 20'

Exc.	City	Water
Prop.		
330.4 c.y.	14.7	31.5
+10%	+10%	+10%
330.4 cu.yds.	82.2 cu.yds.	34.7 c.y.

CRESTWAY

TERRACE Dr.

PERSHING

Grading Limit

20' Alley

Remove asph. mat back 10' from new radius & install asph. tie-up to new pavt.

Saw off 30' curb & pave as shown

Match existing pavt.

Saw pavt & remove

Blk 49 V

Surv. Huey
Proj. Jones
Est. Jones
Checked

LINCOLN
E.L. CRESTWAY TO W.L. PERSHING
30' CONC. & CB. - WIDEN TO 44', 7" CONC.
CITY OF WICHITA, KANSAS
B. E. SMITH - CITY ENGINEER
AUGUST, 1956 PROJ. No. C16-117, C16-118

B. E. SMITH LICENSED 435 KANSAS PROFESSIONAL ENGINEER

N. H. ERICKSON LICENSED 531 KANSAS PROFESSIONAL ENGINEER

2/4