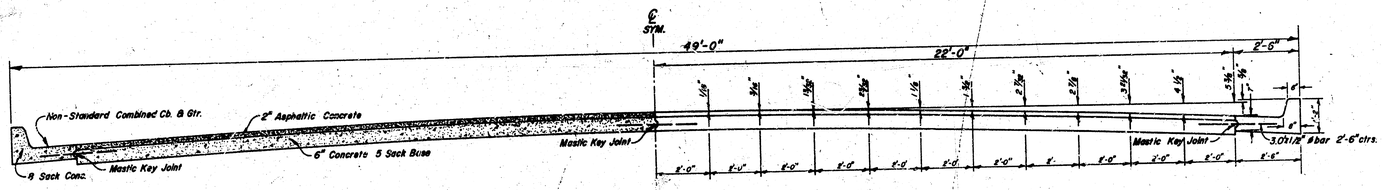
OLIVER AVENUE

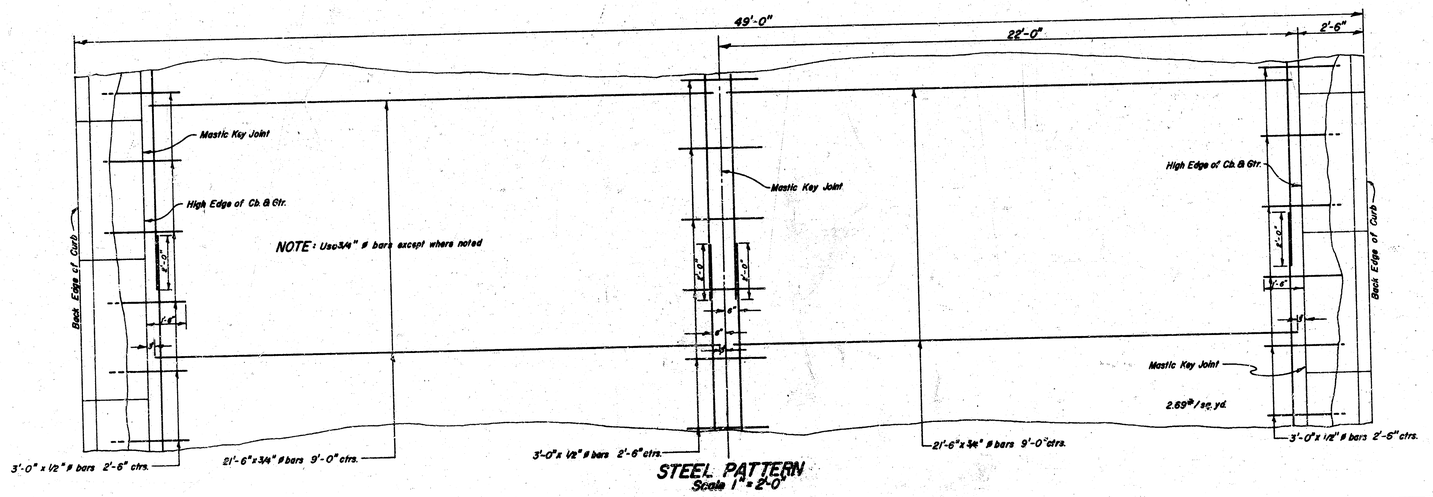
From N.L. 21st STREET To N.L. 25th STREET

B.E.SMITH, CITY ENGINEER CITY OF WICHITA, KANSAS

PROJECT NO. C 17-6



TYPICAL SECTION
Scale 1"=2'-0"



STEEL PATTERN
Scale 1" = 2'-0"

R. W. LINN
LICENSED
3694
ENGINEER
KANSAS

1/11

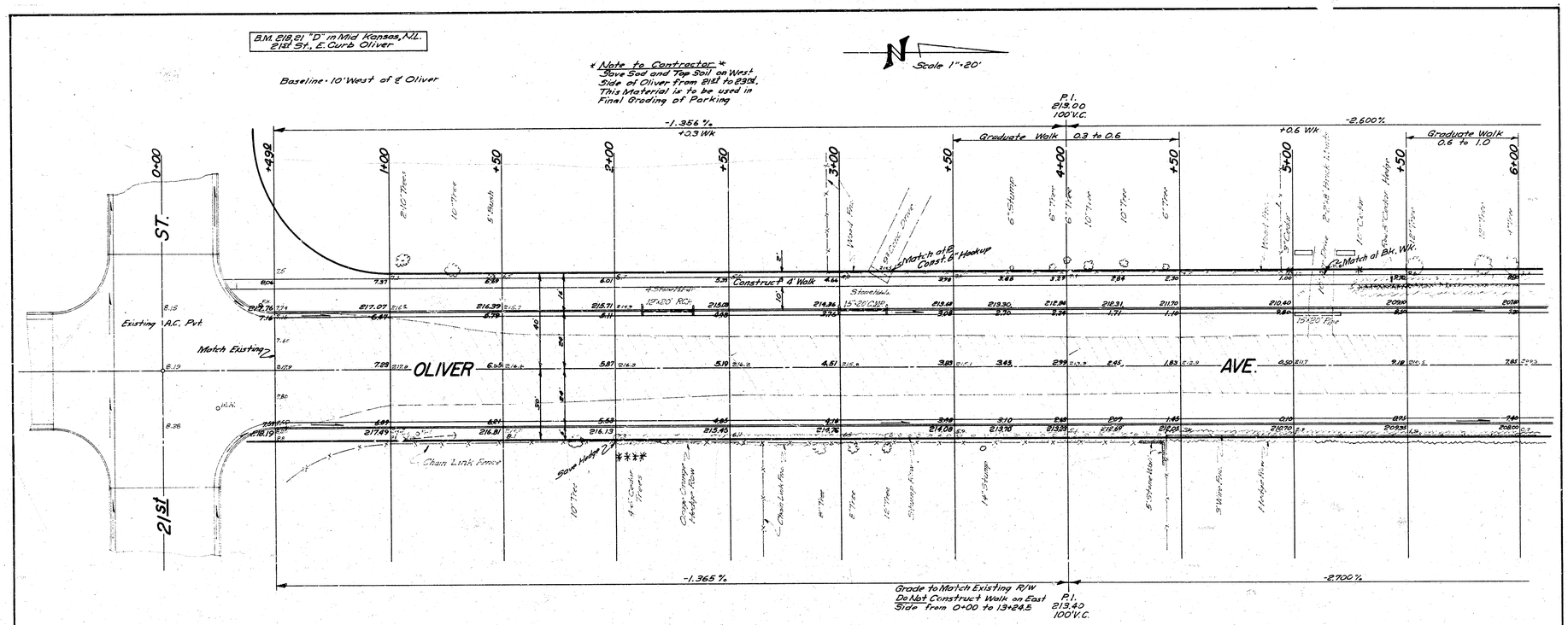
Survey Hansen Bk 1461
P.H. Pickett
Ex. Fridley
Checked [illegible]

B.M. 218.21 "D" in Mid Kansas, N.L.
21st St., E. Curb Oliver

Baseline - 10' West of & Oliver

* Note to Contractor: *
Stove Sod and Top Soil on West Side of Oliver from 0+87 to 2+30. This Material is to be used in Final Grading of Parking

Scale 1"=20'



* Note to Field Engineer and Contractor: *
Construct 4' Walk as Shown on Plan. All Walk Grades Shown are to Back of Walk. Compact Fill in Sidewalk Area.

* NOTE: *
Removal of Stone Headwalls to be included in Item "L.F. Pipe Removed" Bid Item "L.F. Hedge Removed" will Include Osage Orange Hedge and the Cedar Hedge from Sta 5+30 to 6+65 Left.

* Note to Field Engineer: *
Take ties to all Irons before Construction. Replace Irons after Construction.

* Note to Field Engineer and Contractor *
Fence and Hedge on East Side bet 21st St. and Sta 1+24 is to Remain in Place. Remove Hedge on East Side from Sta 1+50 to Sta. 26+50.

Earthwork Quantities

	Excavation	Comp. Fill
	7127.5 C.Y.	178.2 C.Y.
+10%	712.8 C.Y.	17.8 C.Y.
	7840.3 C.Y.	196.0 C.Y.

NOTE: Asphalt Mat is not included in Excavation Quantities

JAMES R. TALLY — 2022 — KANSAS

B. E. SMITH — LICENSED — 436 — KANSAS

2/11

CLIVER AVENUE
From N.L. 21st STREET
To N.L. 25th STREET
44'-2'-48' A.C. & CURB
B.E. SMITH CITY ENGINEER
CITY OF WICHITA, KANSAS
DATE JUNE 1967 C 17-6

B.M. 209.70 "T in Tray on Fire Plug, 27'Lt. & Oliver, 693'N & 21'E"

Scale 1"=20'

Install 20'-15"-22' CMPA Incl. Flared Metal End Sections, Replace Surface with Asphalt Hookup

Install 6'-30° C.I.P. thru Curb

P.I. 202.60 100'V.C.

P.I. 195.80 100'V.C.

P.I. 192.91 No V.C.

-2.600% +1.0 Wk.

+1.0 Wk.

Graduate Walk +1.0 to +0.3

-3.400%

+0.3 Wk.

Graduate Walk +0.3 to +0.8

Graduate Walk +0.8 to +0.4

-1.695%

Graduate Walk +0.4 to +0.9

Graduate Walk +0.3 to +0.7

-1.480% +0.7 Wk

6+00 +50 7+00 +50 8+00 +50 9+00 +50 10+00 +50 11+00 +50 12+00 +50

10" Tree

8" Tree

Row Cedar Trees

8" Tree

3-10" Trees

6" Tree

8" Tree

20'

193.50 193.70 193.50

Construct 6' Walk

OLIVER AVE

To Jo. M.H.

Gauge Change Ledge Rock

3" Woven Wire Fence

-2.700%

-3.300%

Grade to Match Existing @ R/W Do Not Construct Walk

-1.694%

P.I. 202.60 100'V.C.

P.I. 196.00 100'V.C.

3/11

OLIVER AVENUE
C17-6

B.M. 195.47 "T" in Trey on Fire Plug 26' W. & Oliver, 129' N. & 21' St.

B.M. 188.06 "R" in Ricnic, S. Curb Looman, W.L. Oliver

Scale 1" = 20'

12+94.5 | 13+09.5 | 13+24.5 | 15+54.9

-1.480% | -1.480% +1.3 Wk. | -1.924% +1.3 Wk. | -1.143% +1.3 Wk.

12+50 | 23rd ST. | +50 | 14+00 | +41.9 | 15+01.9 | +24.9 | +84.9 | 16+00 | +50 | 17+00 | +35.9 | +85.9 | 18+50 | 19+00

Graduate Walk as Shown

10" Tree

Trees

Begin 4' Walk

Construct 4' Walk 0.5%

Wood Fence

Chain Link Fence

Wrought Iron Fence

Open Drop Wrought Iron

2-3 Notch Curbing

LOOMAN ST.

2" A.C. Pavement

A.C. Pavement

7" Conc.

7" Conc. V.G.

18"-36" RCP

OLIVER

AVE

Sewer Manhole

Sewer Manhole Curbing

Telephone Pole

Construct 4' Walk

Graduate Walk +1.3 to +1.0

Graduate Walk +1.0 to +0.8

-1.694% +0.8 Wk.

-1.694% +1.3 Wk.

-1.694% +1.0 Wk.

-1.694% +1.0 Wk.

-1.086% +1.0 Wk.

14+71.9 LOOMAN ST.

17+65.9 ARLENE ST.

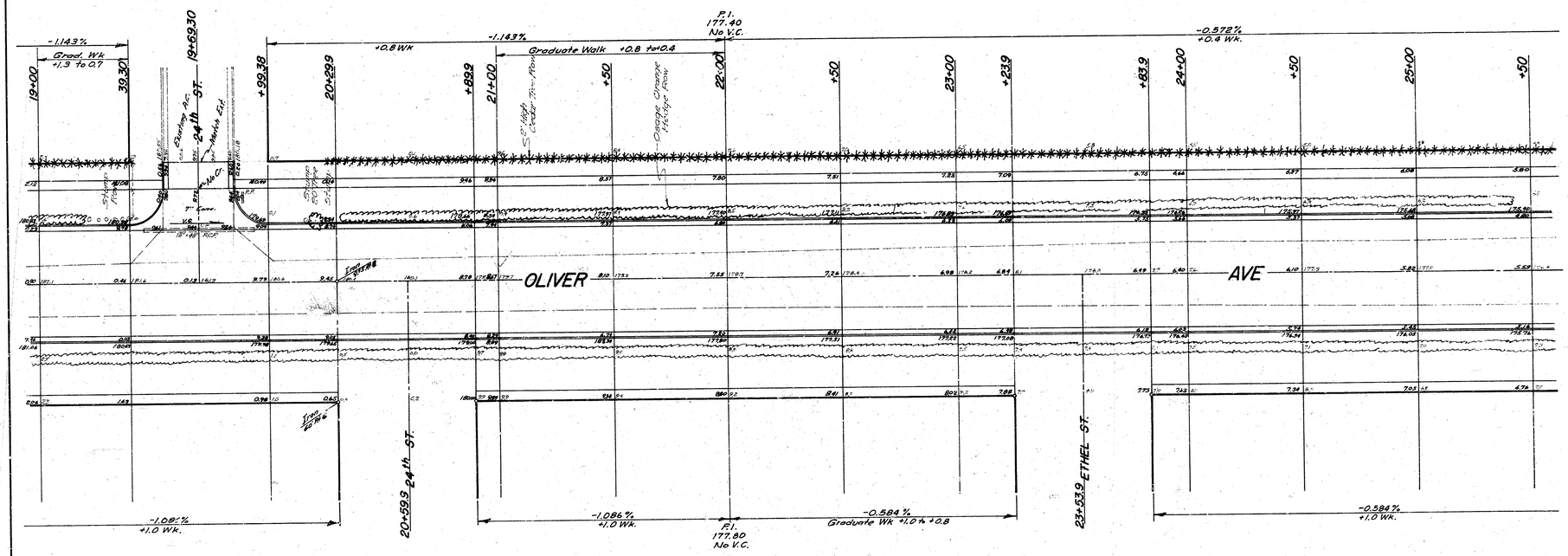
P.I. 181.60 No V.C.

4/11

OLIVER AVENUE
C 17-6

B.M. 180.55 "R" in Richie, S Curb 24th, W.L. Oliver.

Scale 1":20'

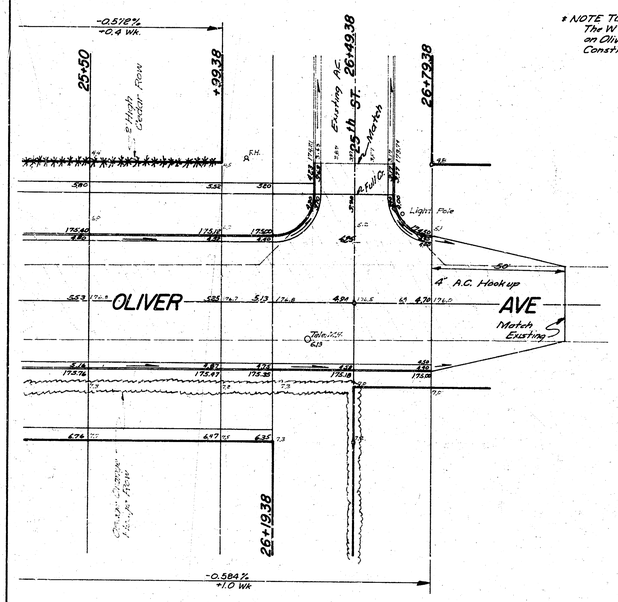


5/11

OLIVER AVENUE
C 17-6

B.M. 175.25 City Standard
S.W. Cor. 25th & Oliver

Scale 1"=20'



* NOTE TO FIELD ENGINEER AND CONTRACTOR *
The W'ly 25th ST. Intersection & W'ly Asph. Hookup on Oliver will be Closed a mim. amt. of time during Construction to facilitate Local Traffic.

.21 7.90
174.76
-3.10

26.49
13.5
13

6/11

OLIVER AVENUE
C17-6