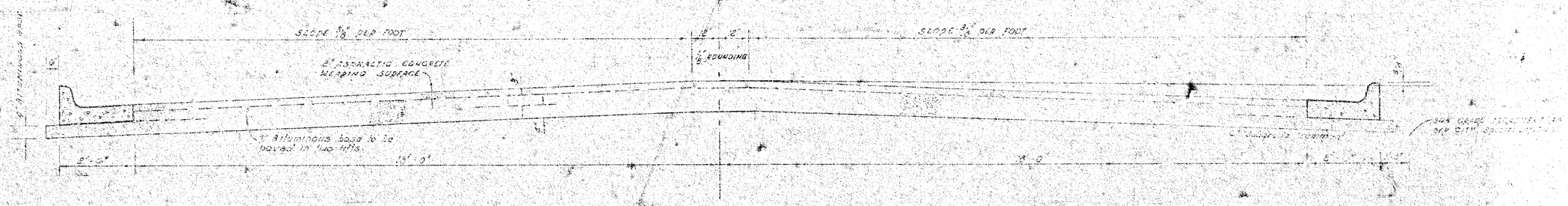
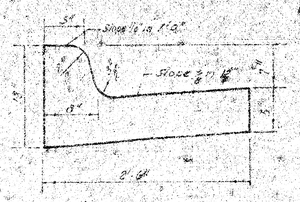
WINTERSET LANE

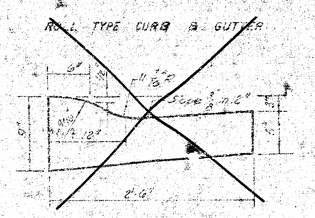
S.L. WAYSIDE LANE TO S.L. CENTRAL



COMBINED CURB & GUTTER



ROLL TYPE CURB & GUTTER



TYPICAL SECTION

41' ASPHALTIC CONCRETE PAVEMENT WITH BITUMINOUS BASE

A TACK COAT OF EMULSIFIED ASPHALT (SS-1h) SHALL BE APPLIED AT AN APPROXIMATE RATE 0.05 GALLONS PER SQ YD BETWEEN LIFTS OF ASPHALTIC MATERIALS WHEN ORDERED BY THE ENGINEER. TACK COAT WILL NOT BE PAID FOR DIRECTLY AND SHALL BE CONSIDERED AS SUBSIDIARY TO PRICE BID FOR ASPHALTIC PAVEMENT.

BITUMINOUS BASE AND ASPHALTIC CONCRETE WEARING SURFACE SHALL BE PLACED WITH A LAYDOWN MACHINE HAVING AUTOMATIC ELECTRONIC CONTROLS FOR CROWN AND GRADE. CONSTRUCTION JOINTS IN EACH LIFT SHALL BE STAGGERED A MINIMUM DISTANCE OF 1' WITH JOINTS IN PRECEDING LIFTS AND SUCH THAT A JOINT WILL BE CONSTRUCTED ON THE PAVEMENT CENTERLINE IN THE TOP LIFT.

DETAIL OF TRANSVERSE CONSTRUCTION JOINTS



TRANSVERSE CONSTRUCTION JOINTS SHALL BE CONSTRUCTED IN FLEXIBLE BASE PAVEMENTS AT LOCATIONS WHERE PAVEMENT TEMPORARILY ENDS TO FACILITATE FUTURE PAVEMENT CONSTRUCTION AS SHOWN BY DETAIL. THE COST OF CONSTRUCTING THE TRANSVERSE CONSTRUCTION JOINTS SHALL NOT BE MEASURED OR PAID FOR DIRECTLY BUT SHALL BE INCLUDED IN THE BID PRICE FOR SQUARE YARDS OF ASPHALTIC CONCRETE PAVEMENT.

The A.C. pavement between the curb runs (gutter slope) will be paid as so yds 9" A.C. pavement (7" bituminous base) The bituminous base under the curb, curb & gutter shall be paid as so yds 7" bituminous base.

R. W. LINN LICENSED 3684 KANSAS PROFESSIONAL ENGINEER

1/7

CITY OF WICHITA, KANSAS

DEPARTMENT OF PUBLIC WORKS - Engineering Division.

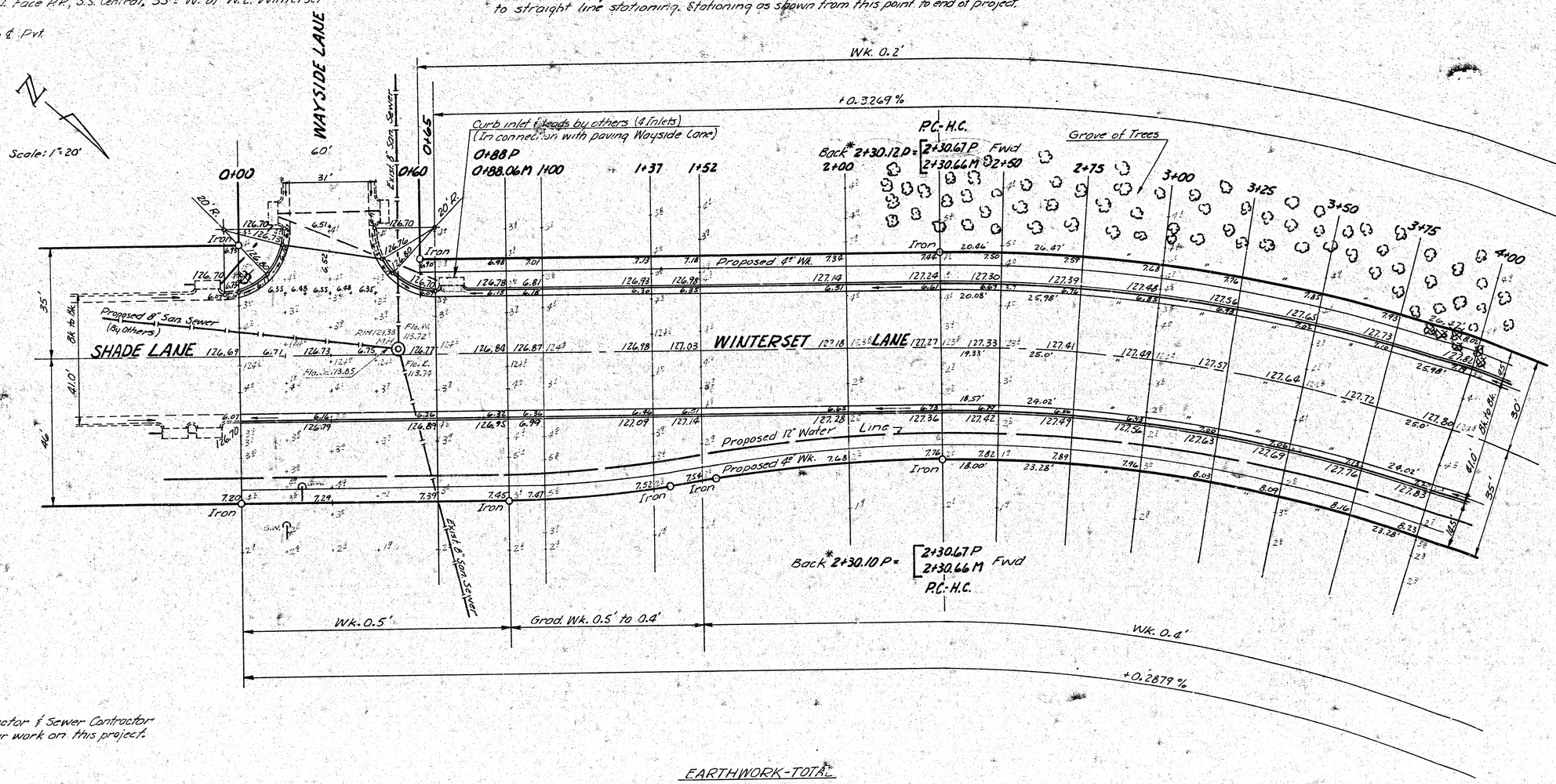
R. W. LINN CITY ENGINEER

DATE MAY 1972 Proj No. DAKS 57501I

M. 122.92 60* No. "N. Face H.L.P. Being W.H.L.P of 3, East of Wayside & Winterset
M. 125.90 R.R. Spike in E. Face P.P., S.S. Central, 35'± W. of W.L. Winterset

Station on ℄ Pvt.

* Base line for survey is 35.0' W. of E.L. Winterset Lane. The equation converts radial stationing between 0+00 and 2+30.67, @ 35.0' from the E.L. Winterset, to straight line stationing. Stationing as shown from this point to end of project.



NOTE: Pavement Contractor & Sewer Contractor to coordinate their work on this project.

△ = 40°20'10" R = 510.43' T = 187.48' L = 359.73'				
CURVE DATA BASED ON ℄ RAD. ▲/2 = 20'				
		CHORD LENGTH		
STA.	ARC	@ OFF LT.C.B.	@ OFF RT.C.B.	DEFLECTION
2+30.67	——	——	——	0°00'00"
2+50	19.33	20.39	18.27	1°05'05"
2+75	25.00	26.37	23.63	1°24'11"
3+00	25.00	26.37	23.63	1°24'12"
3+25	25.00	26.37	23.63	1°24'11"
3+50	25.00	26.37	23.63	1°24'12"
3+75	25.00	26.37	23.63	1°24'11"
4+00	25.00	26.37	23.63	1°24'12"
4+09.39	9.39	9.90	8.87	0°31'37"
4+10.57	1.18	1.24	1.11	0°03'58"
4+25	14.63	15.22	13.64	0°48'35"
4+39.43	14.63	15.22	13.64	0°48'34"
4+40.61	1.18	1.24	1.11	0°03'59"
4+50	9.39	9.90	8.87	0°31'37"
4+75	25.00	26.37	23.63	1°24'11"
5+00	25.00	26.37	23.63	1°24'12"
5+25	25.00	26.37	23.63	1°24'11"
5+50	25.00	26.37	23.63	1°24'12"
5+75	25.00	26.37	23.63	1°24'11"
5+90.01	15.01	15.83	14.18	0°50'32"

SUBGRADE
THE TOP OF SUBGRADE SHALL BE DEFINED AS THE TOP SURFACE OF THE SUBGRADE MATERIAL OF UNIFORM CROSS SECTION AND GRADE AS SHOWN ON THE PLANS, SUBJECTED TO COMPACTION, OR ANY COMBINATION OF THESE.

NOTE TO FIELD ENGINEER & CONTRACTOR
Grade parking and clear right-of-way for proposed sidewalk. Compact fill in sidewalk areas TO BE CONSTRUCTED BY "OTHERS".

EARTHWORK-TOTAL

PROPERTY	CITY
Excavation	Excavation
0.0	0.0
Compacted Fill	Compacted Fill
4169.8 Cu. Yd.	287.9 Cu Yd.
+10% 417.0	+10% 28.8
4586.8 Cu. Yd.	316.7 Cu. Yd.

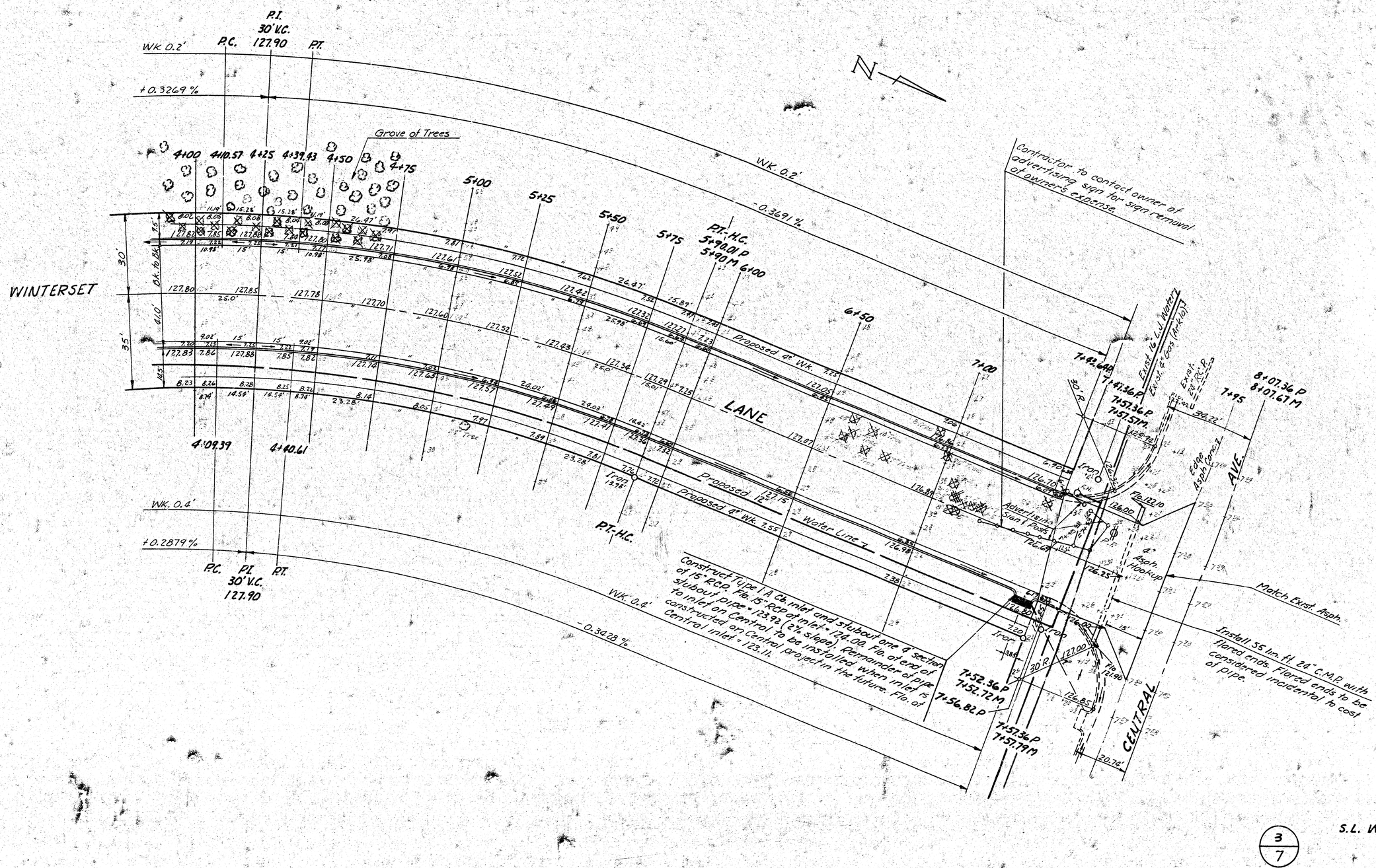
NOTE: Dirt required for fill is to be obtained from excavation on Par Lane & Shade Lane projects.

Total Manipulation = 3628.4 Sq. Yd.

NOTE: Trees to be removed are marked thus ⊗ except that any tree marked for removal, which in the opinion of the Engineer can be saved, shall be spared.

2/7

WINTERSET LANE
S.L. WAYSIDE LANE TO S.L. CENTRAL AVE.
36-2-40 ASPH. CONC. WITH COMB C.B. & GTR.
CITY OF WICHITA, KANSAS
R.W. LINN CITY ENGINEER
DATE MAY 1976 PROJ. NO. DAKS 5[illegible]



WINTERSET LANE
S.L. WAYSIDE LANE TO S.L. CEN
PROJ. NO. DAKS 57

3/7