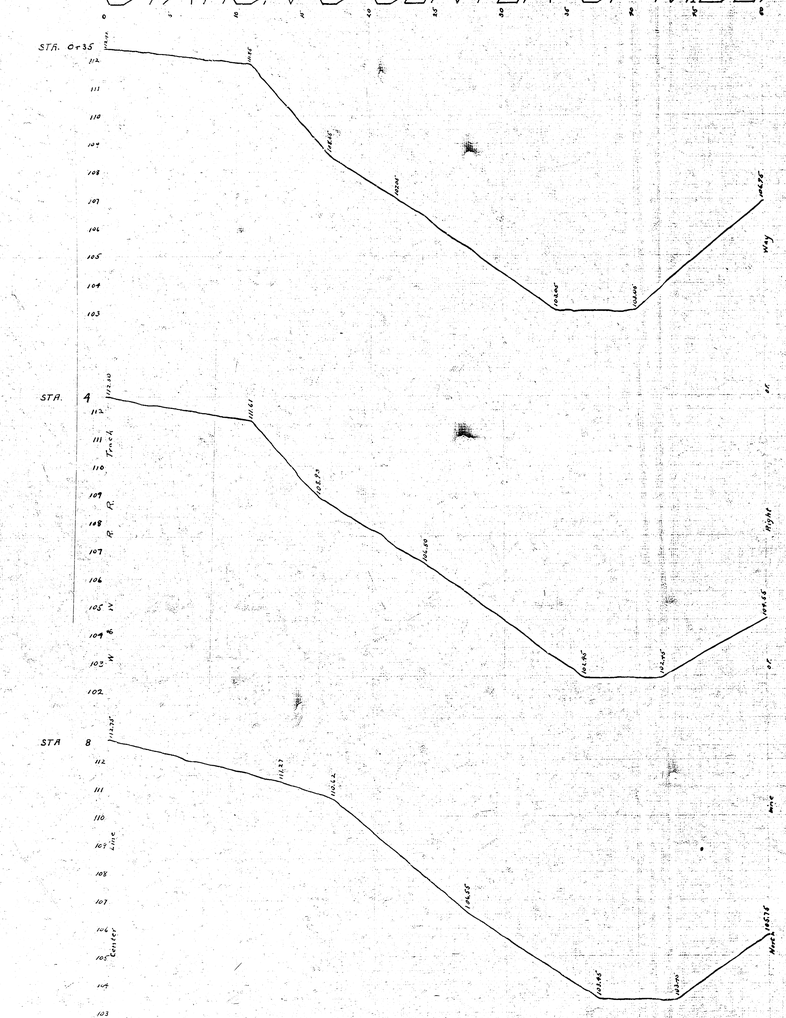
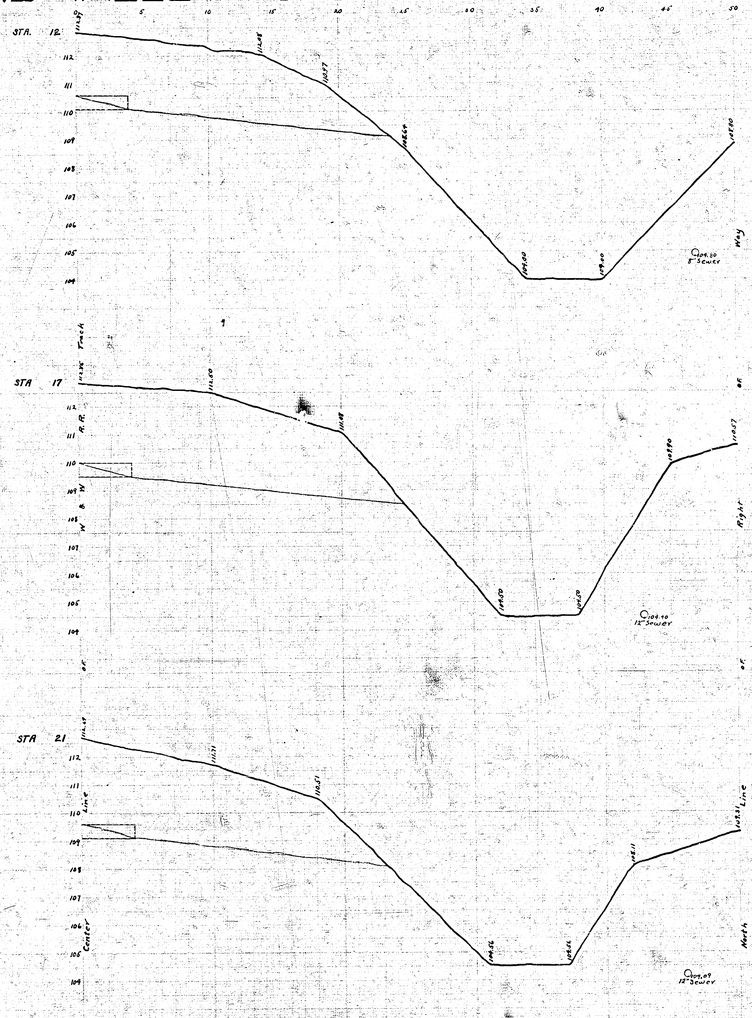
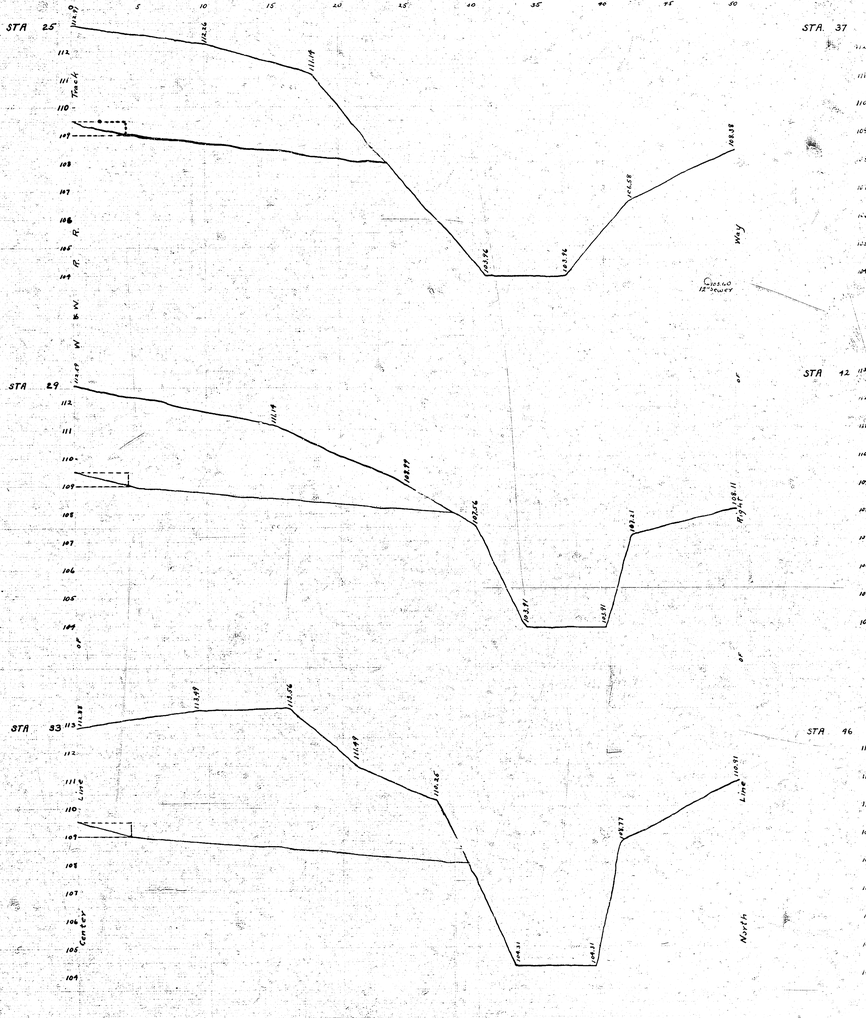
STATION 0=CENTER OF MIDLAND VALLEY R.R.







CROSS SECTION OF CERTAIN STATIONS ON WICHITA & WESTERN R.R. FROM MIDLAND VALLEY R.R. TO M

STA. 37

STA 42

STA 46

STA 50

STA 54

STA 58

STA 62

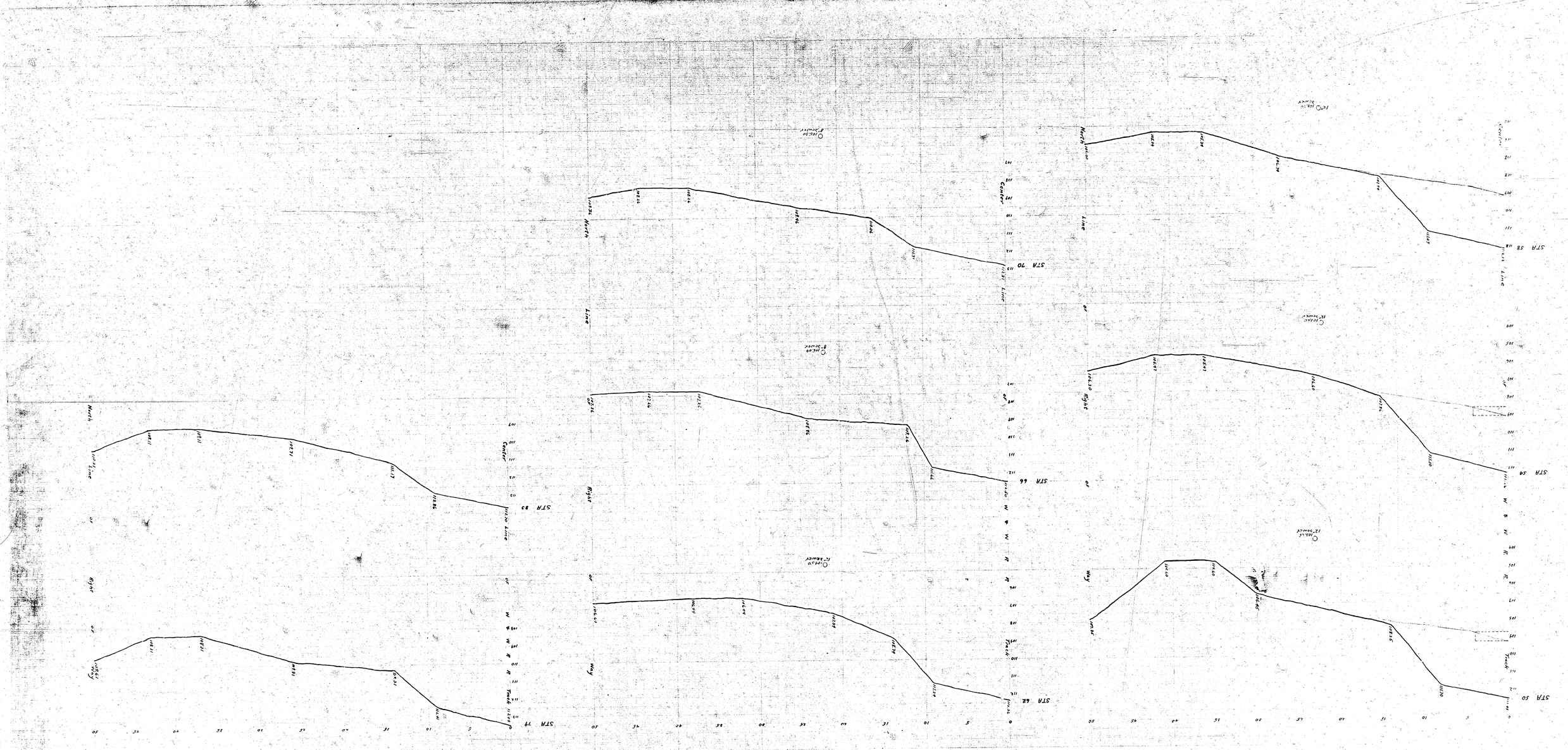
STA 66

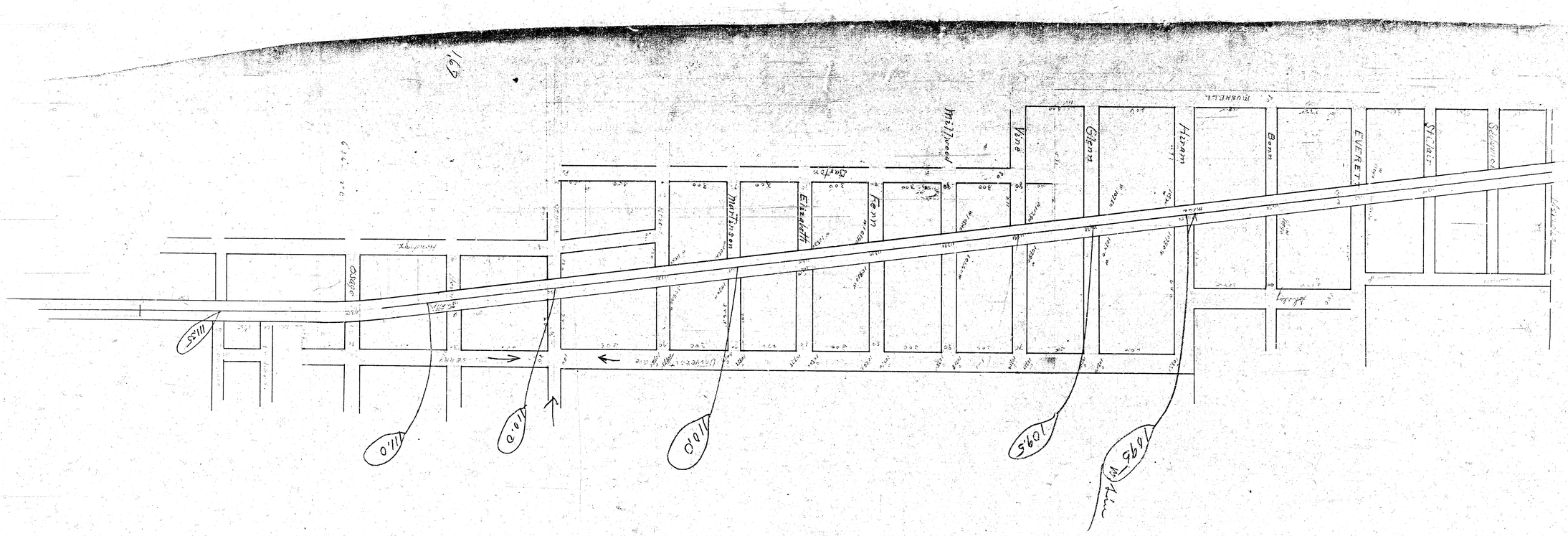
STA 70

STA 79

STA 83

MERIDIAN AVENUE


STA 83
STA 79
STA 70
STA 66
STA 62
STA 58
STA 54
STA 50
North
Right
Left
Line
Survey
Traverse
Compass
Transit
Chain
Tape
Offset
Station
Elevation
Distance
Bearing
Angle
Curve
Tangent
Radius
Degree
Point
Intersection
Boundary
Property
Monument
Iron Pin
Concrete
Stone
Wood
Fence
Road
Creek
River
Bridge
Culvert
Ditch
Drain
Pipe
Manhole
Catch Basin
Gate
Post
Wire
Cable
Pole
Guy
Anchor
Tree
Brush
Grass
Field
Pasture
Woods
Swamp
Water
Elevation
Contour
Index
Intermediate
Scale
Feet
Meters
Inches
Centimeters
Millimeters
Kilometers
Miles
Yards
Rods
Chains
Links
Acres
Square
Rectangle
Triangle
Circle
Ellipse
Arc
Chord
Secant
Tangent
Radius
Diameter
Center
Point
Line
Plane
Surface
Volume
Area
Perimeter
Circumference
Angle
Degree
Minute
Second
Bearing
Azimuth
Declination
Inclination
Elevation
Depression
Height
Width
Length
Depth
Thickness
Distance
Offset
Station
Traverse
Compass
Transit
Chain
Tape
Level
Plumb
Square
Protractor
Scale
Feet
Meters
Inches
Centimeters
Millimeters
Kilometers
Miles
Yards
Rods
Chains
Links
Acres
Square
Rectangle
Triangle
Circle
Ellipse
Arc
Chord
Secant
Tangent
Radius
Diameter
Center
Point
Line
Plane
Surface
Volume
Area
Perimeter
Circumference
Angle
Degree
Minute
Second
Bearing
Azimuth
Declination
Inclination
Elevation
Depression
Height
Width
Length
Depth
Thickness
Distance
Offset
Station
Traverse
Compass
Transit
Chain
Tape
Level
Plumb
Square
Protractor


Harrison
Elizabeth
Vine
Hiram
Everett
Scranton
Division
Grand
Market
Wall
Ferry
Monroe
Russell
Bagley
Scranton
111.5
111.0
110.8
110.0
109.5
109.5 W