B.M. TOP IRON IN CONC. MARKER SO. HI BANK LITTLE ARK. RIVER, APPROX. 10' E. OF W.L. HOOD SO.

DATA FOR CURVE BET STA. 0+45.6 (P.C.) & STA. 1+41.5 (P.T.)

	RADIUS	ARC LENGTH	Δ ANGLE	CHORD LENGTH
6' OFFSET NO. C.B.	188.53'	131.49'	39° 57' 30"	128.78'
CENTER LINE	167.53'	116.84'	39° 57' 30"	114.44'
6' OFFSET SO. C.B.	146.53'	102.20'	39° 57' 30"	100.09'

NOTE:
STA. ON SOUTH PROP. LINE

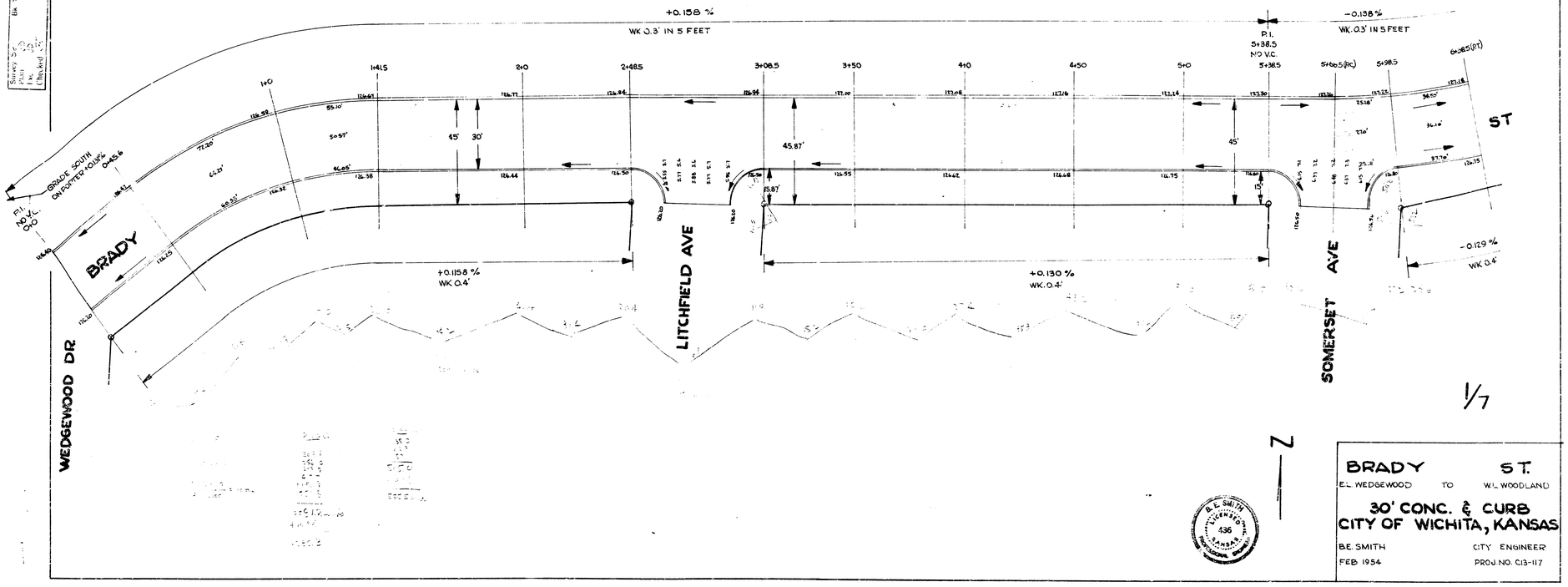
NOTE TO FIELD ENGINEER:
BET. STA. 0+0 & STA. 2+48.5 MAINTAIN 15' PARKING. AT STA. 2+48.5 TURN AN ANGLE TO THE RIGHT OF 0° 1' 33.6". CONTINUE ANGLE TO STA. 5+38.5.

NOTE:
RADII ON RETURNS AT INTERSECTIONS TO BE 15 FEET, UNLESS OTHERWISE NOTED.

NOTE TO FIELD ENGINEER

DATA FOR CURVE BET. STA. 5+68.5 (P.C.) & STA. 6+38.5 (P.T.)

	RADIUS	ARC LENGTH	Δ ANGLE	CHORD LENGTH
6' OFFSET NO. C.B.	283.47'	59.78'	12° 42' 20.4"	58.31'
CENTER LINE	284.47'	63.10'	12° 42' 20.4"	62.95'
6' OFFSET SO. C.B.	305.47'	66.43'	12° 42' 20.4"	9760'



1/7

N

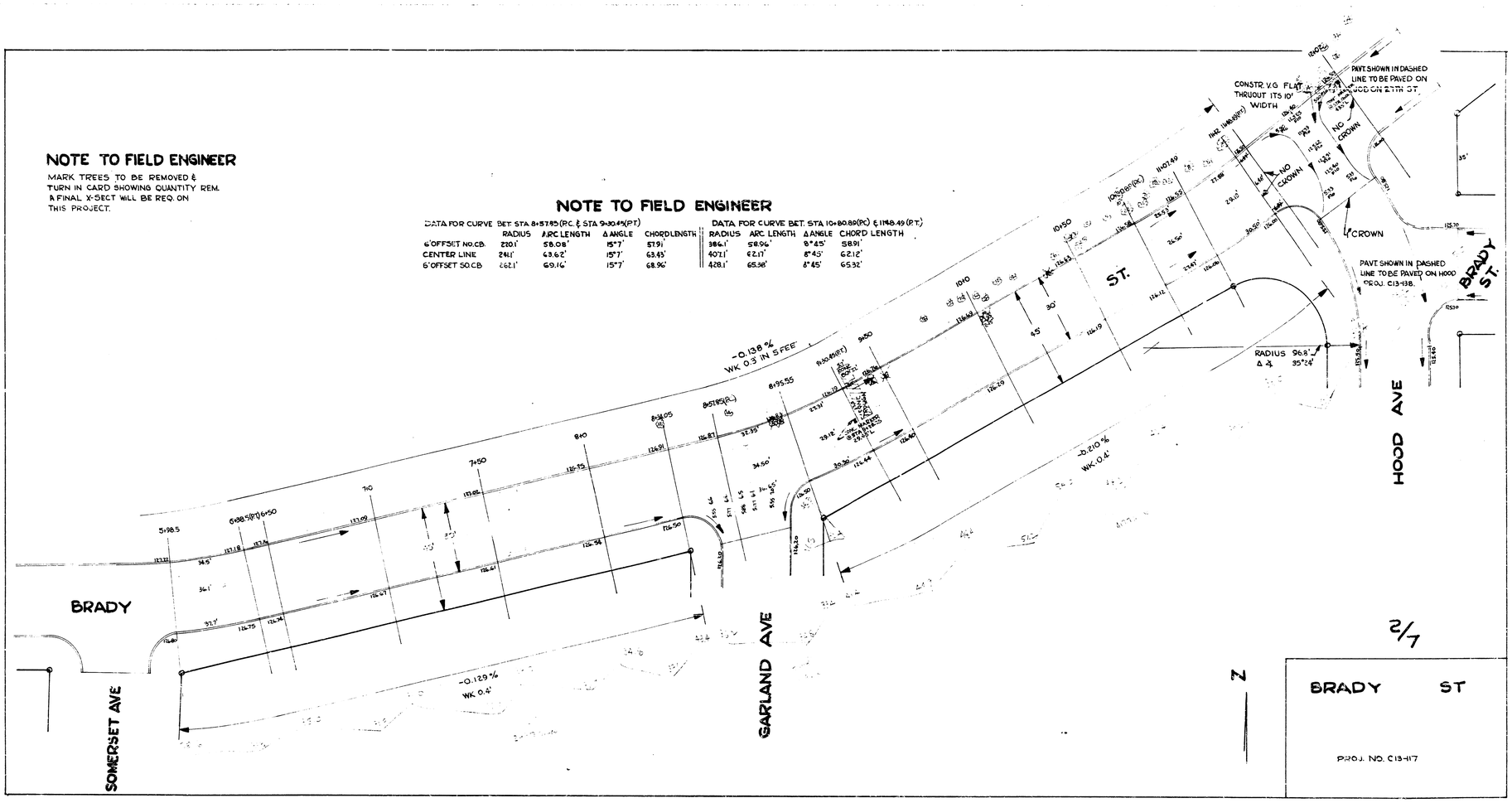
BRADY ST.
E.L. WEDGEWOOD TO W.L. WOODLAND
30' CONC. & CURB
CITY OF WICHITA, KANSAS
B.E. SMITH CITY ENGINEER
FEB 1954 PROJ. NO. C13-117

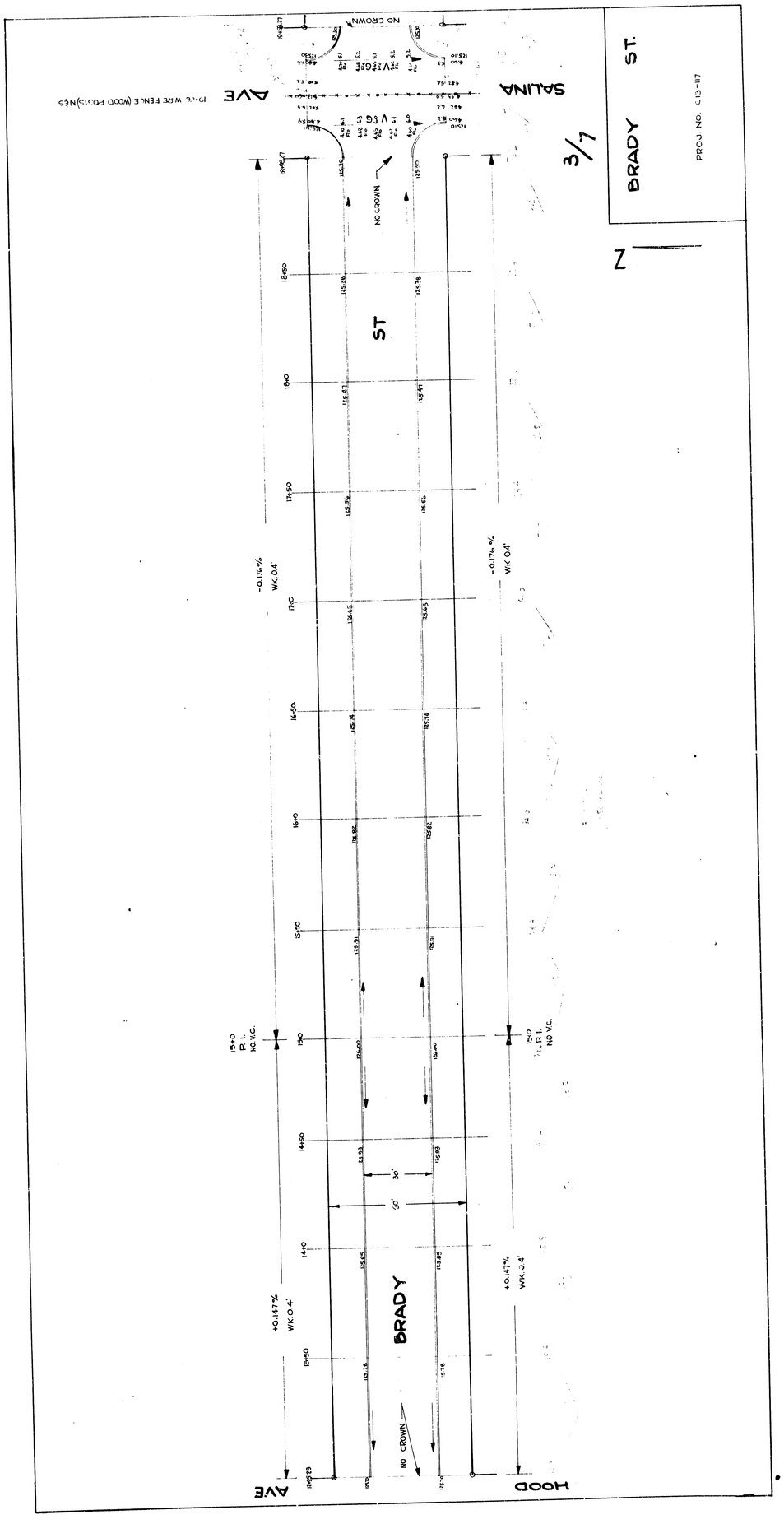
NOTE TO FIELD ENGINEER

MARK TREES TO BE REMOVED & TURN IN CARD SHOWING QUANTITY REM. A FINAL X-SECT WILL BE REQ. ON THIS PROJECT.

NOTE TO FIELD ENGINEER

DATA FOR CURVE BET. STA 8+57.85 (P.C.) & STA 9+30.45 (P.T.)					DATA FOR CURVE BET. STA 10+80.88 (P.C.) & 11+48.49 (P.T.)			
	RADIUS	ARC LENGTH	Δ ANGLE	CHORD LENGTH	RADIUS	ARC LENGTH	Δ ANGLE	CHORD LENGTH
6' OFFSET NO. C.B.	220.1'	58.08'	15°7'	57.91'	386.1'	58.96'	8°45'	58.91'
CENTER LINE	241'	63.62'	15°7'	63.45'	407.1'	62.17'	8°45'	62.12'
6' OFFSET SO. C.B.	262.1'	69.16'	15°7'	68.96'	428.1'	65.38'	8°45'	65.32'




BRADY ST.
PROJ. NO. C13-117
3/7
N
SALINA
AVE
NO CROWN
ST
BRADY
HOOD
AVE
NO CROWN
-0.17% WK 0.4'
+0.14+% WK 0.4'
+0.14+% WK 0.4'
15+0 P.I. NO V.C.
15+0 P.I. NO V.C.
19+00
18+50
18+00
17+50
17+00
16+50
16+00
15+50
15+00
14+50
14+00
13+50
13+00
30'
80'

B.M. R.R. SPIKE W.S. TEL. POLE E.S. WOODLAND & 100' NO. OF 26TH ST ELEV 129.57

20+45 WIRE FENCE (WOOD POSTS) N & S
20+75 WIRE FENCE (WOOD POSTS) N & S
22+77 B/F & CON. MORSE TANK 3'R TO 5'L 30' HIGH
22+98 END CONC. HORSE TANK 3'R 10'5'L 3' HIGH
22+16 20" STUMP 5'L

AVE

+0.365%
WK. 0.4'

19+30.27 | 20+0 | 20+50 | 21+0 | 21+50 | 22+0 | 22+50 | 23+0 | 23+50 | 24+0 | 24+50 | 25+0 | 25+61.65

125.30 | 125.45 | 125.63 | 125.82 | 126.00 | 126.18 | 126.30 | 126.55 | 126.73 | 126.91 | 127.09 | 127.28 | 127.50

NO CROWN

BRADY

60' 30'

ST.

NO CROWN

SALINA

+0.365%
WK. 0.4'

WOODLAND

4059.41

4/7

N

BRADY ST.

PROJ. NO. C18-117