M°G. 8

Tie	City
14.4	14.7
14.5	14.5
14.5	14.5
14.3	14.7
14.3	14.7
13.8	14.0
13.6	13.8
13.5	13.7
13.4	13.6
13.3	13.5
13.2	13.4
13.1	13.3
13.0	13.2
12.9	13.1
12.8	13.0
12.7	12.9
12.6	12.8
12.5	12.7
12.4	12.6
12.3	12.5
12.2	12.4
12.1	12.3
12.0	12.2
11.9	12.1
11.8	12.0
11.7	11.9
11.6	11.8
11.5	11.7
11.4	11.6
11.3	11.5
11.2	11.4
11.1	11.3
11.0	11.2
10.9	11.1
10.8	11.0
10.7	10.9
10.6	10.8
10.5	10.7
10.4	10.6
10.3	10.5
10.2	10.4
10.1	10.3
10.0	10.2
9.9	10.1
9.8	10.0
9.7	9.9
9.6	9.8
9.5	9.7
9.4	9.6
9.3	9.5
9.2	9.4
9.1	9.3
9.0	9.2
8.9	9.1
8.8	9.0
8.7	8.9
8.6	8.8
8.5	8.7
8.4	8.6
8.3	8.5
8.2	8.4
8.1	8.3
8.0	8.2
7.9	8.1
7.8	8.0
7.7	7.9
7.6	7.8
7.5	7.7
7.4	7.6
7.3	7.5
7.2	7.4
7.1	7.3
7.0	7.2
6.9	7.1
6.8	7.0
6.7	6.9
6.6	6.8
6.5	6.7
6.4	6.6
6.3	6.5
6.2	6.4
6.1	6.3
6.0	6.2
5.9	6.1
5.8	6.0
5.7	5.9
5.6	5.8
5.5	5.7
5.4	5.6
5.3	5.5
5.2	5.4
5.1	5.3
5.0	5.2
4.9	5.1
4.8	5.0
4.7	4.9
4.6	4.8
4.5	4.7
4.4	4.6
4.3	4.5
4.2	4.4
4.1	4.3
4.0	4.2
3.9	4.1
3.8	4.0
3.7	3.9
3.6	3.8
3.5	3.7
3.4	3.6
3.3	3.5
3.2	3.4
3.1	3.3
3.0	3.2
2.9	3.1
2.8	3.0
2.7	2.9
2.6	2.8
2.5	2.7
2.4	2.6
2.3	2.5
2.2	2.4
2.1	2.3
2.0	2.2
1.9	2.1
1.8	2.0
1.7	1.9
1.6	1.8
1.5	1.7
1.4	1.6
1.3	1.5
1.2	1.4
1.1	1.3
1.0	1.2
0.9	1.1
0.8	1.0
0.7	0.9
0.6	0.8
0.5	0.7
0.4	0.6
0.3	0.5
0.2	0.4
0.1	0.3
0.0	0.2
	0.1
	0.0

217.7 cu yds.

N

BM 145.3
BM 147.93

0-10 Iron & Erie
0-55 3" Tin Horn
0-20 Tin Horn

0-70 | 0+00 | 0+50 | 1+00 | 1+50 | 2+00 | 2+50 | 3+00 | 3+50 | 4+00 | 4+50

15th St.

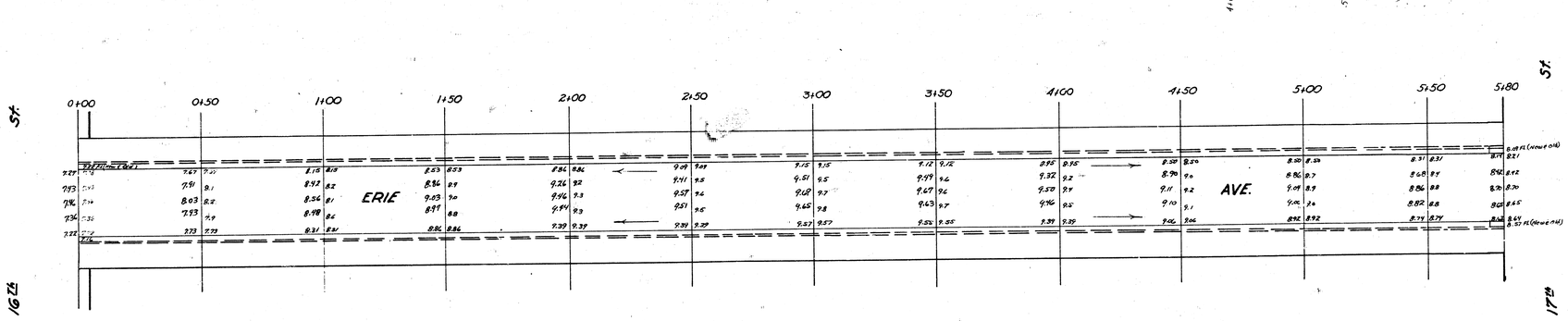
No Crown

ERIE AVE.

NOTE: Crosshatched area to be removed and replace with concrete slab and integral curb.

| | | |

BM 145.13 "B" in Blake Bk of Wk SW Cor. Erie & 15th

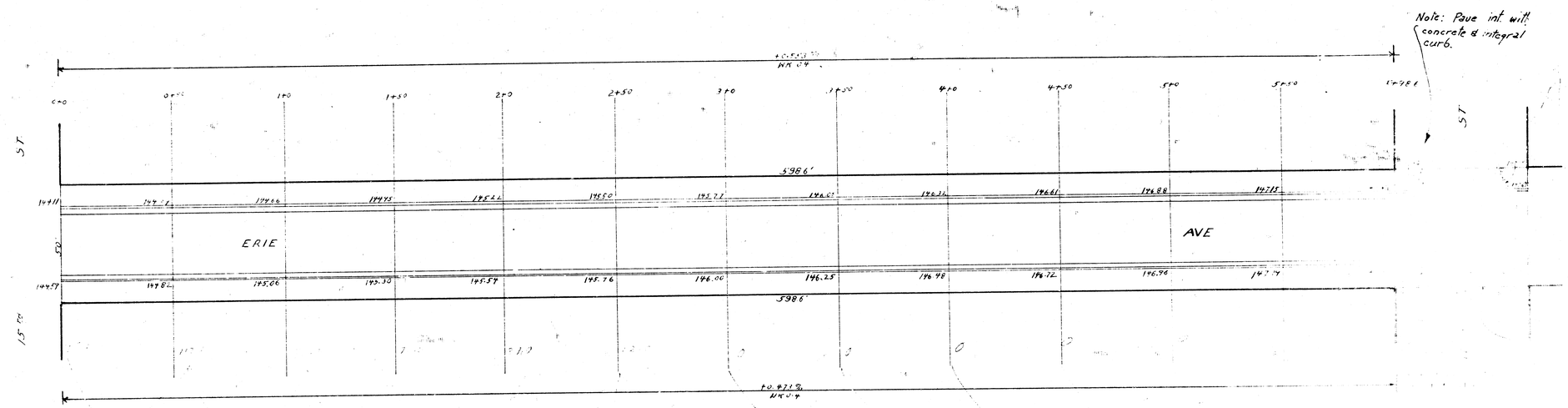


ERIE AVENUE
NL 16th to SL 17th
26' Conc.
City of Wichita Kans.
L.K. White City Engr.
April, 1951 Proj No. C11-17

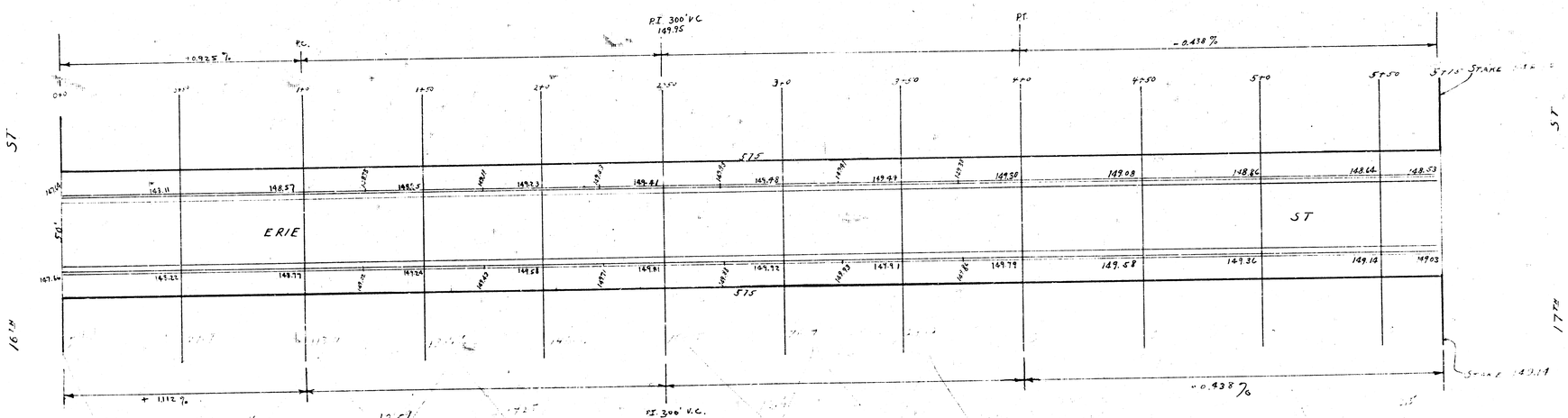
1941

ERIE AVE - N.L. 15TH TO S.L. 17TH ST.

CB + GTR ONLY



BM 145.13 "B" IN BLAKE BK OF WK SW COR. ERIE + 15TH



280 : 2966 (0.71)
4166