B.M. III.II SE corner conc. wk. E side Southwest Elect. Co. at NW corner 1st and Hydraulic

℄ is ℄ Alley

N

Scale: 1"=20'

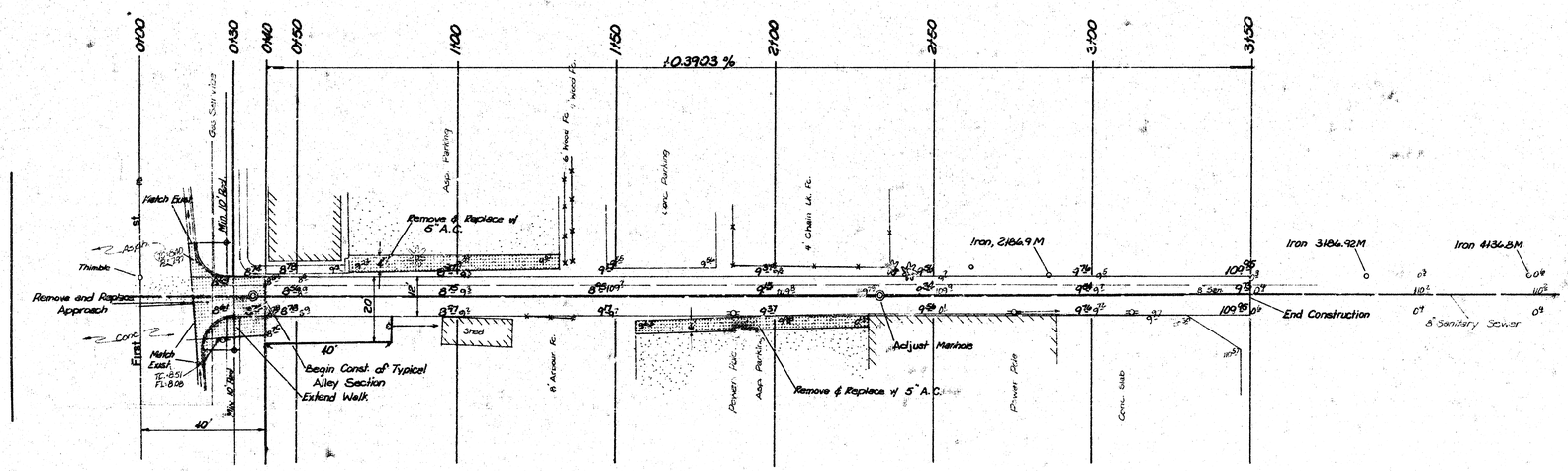

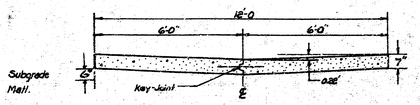

Typical Section

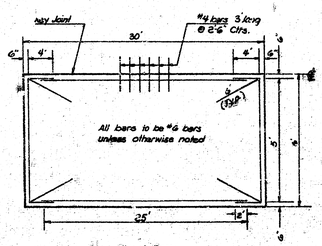

Steel Pattern

"General Notes"

1.) Ties to be taken and any Irons moved or destroyed during Construction are to be replaced. Fences, Trees, and Shrubs to remain in place where possible. Fences to be replaced when removed.

2.) Contractor to verify location of any underground Utilities.

3.) Denotes Removal.

Earthwork

Excavation	151.2 cy
+10%	15.2 cy
	166.9 cy
Manipulation	
Property	472.5 sy
City	34.5 sy

SUB-GRADE

[illegible] OF SUB-GRADE TREATMENT SHALL BE DE-[illegible]MINED BY THE FIELD ENGINEER. SUB-GRADE [illegible]EATMENT MAY CONSIST OF LIME TREATMENT, [illegible]MENT TREATMENT, SUB-GRADE MODIFICA-TION, OR ANY COMBINATION OF THESE.

Alley - between Kansas and I-135

NL of 1st st to 310' N of NL 1st st

City of Wichita, Kansas

R.W. Bruggeman Dir. Engineering / City Engineer

Proj. no. 472-76-245-80872-000-000-001

Date _____

1/2

Survey
Plan Fleming
Ext.
Checked

DCD 165

110.00

105.00

4+38

110.00

105.00

4+00

105.00

3+50

110.00

C=15.9

Exc.= 23.1 cy

105.00

3+00

110.00

C=9.0

Exc.= 20.2 cy

105.00

2+50

110.00

C=12.8

Exc.= 26.8 cy

105.00

2+00

110.00

C=16.1

Exc.= 28.6 cy

105.00

1+50

110.00

C=14.8

Exc.= 26.2 cy

105.00

1+00

110.00

C=19.5

Exc.= 26.8 cy

105.00

0+40

C=10.6

10 ℄ 10

EARTHWORK

Excavation 151.7 cy